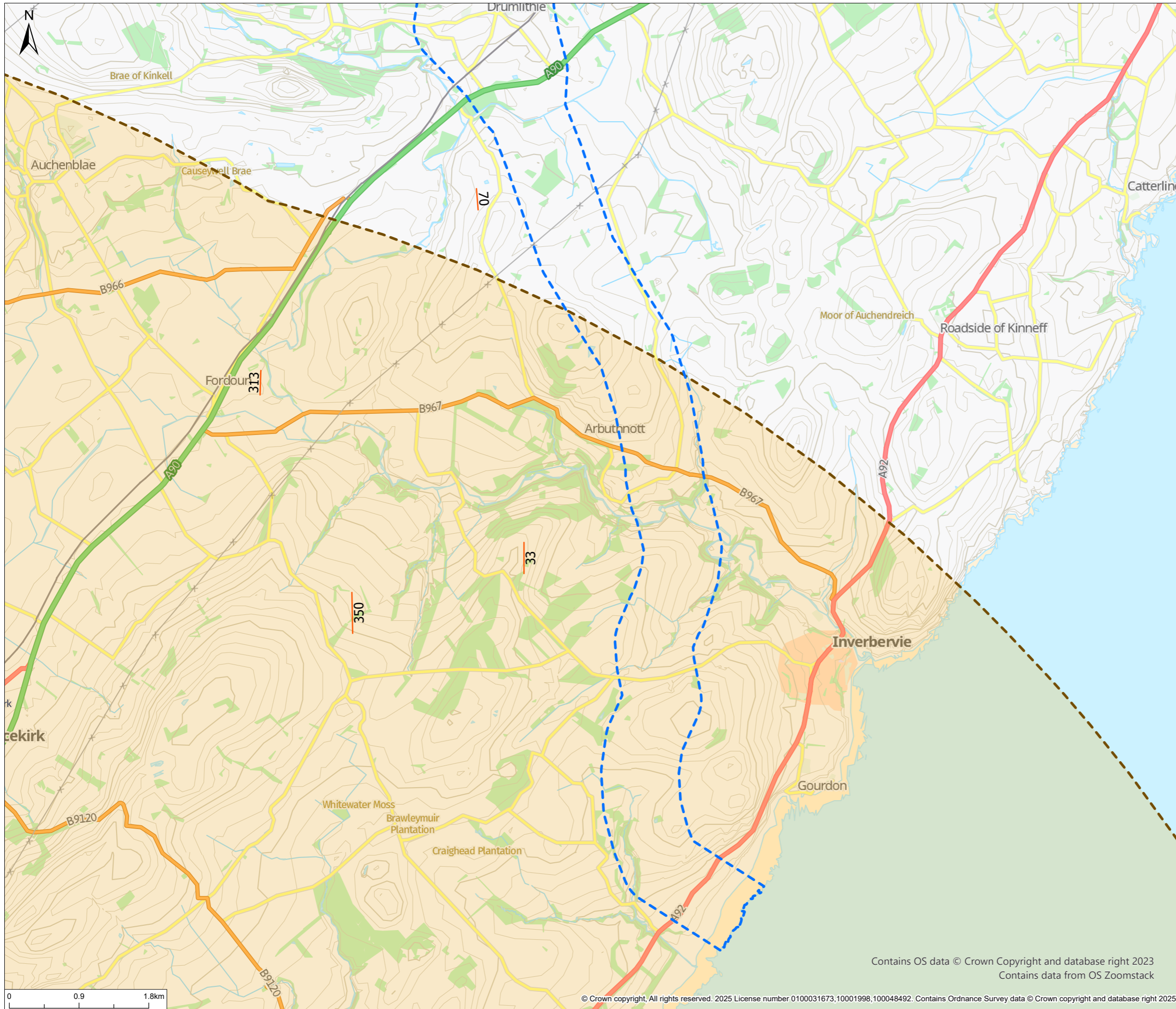


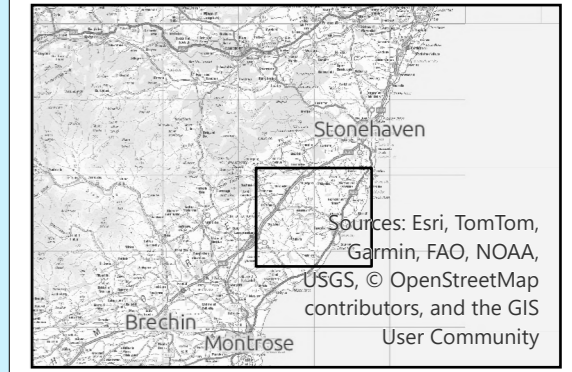
P:\eur-mps-02_eur.rpsgroup.com\Projects\12705 Thistle Wind Partners ScotWind E3 and NE2\Tech\Drawings\12705-0117-03.aprx - 12705-0117-03



© 2025 RPS Group
 Notes
 1. This drawing has been prepared in accordance with the scope of RPS's appointment with its client and is subject to the terms and conditions of that appointment. RPS accepts no liability for any use of this document other than by its client and only for the purposes for which it was prepared and provided.
 2. If received electronically it is the recipients responsibility to print to correct scale. Only written dimensions should be used.

- Legend**
- Scoping Boundary
 - Foraging Goose Survey Area
 - Montrose Basin 20km Buffer
 - Pink-footed Goose flights
 27/09/2023

The number of birds observed is shown on the map beside each registration



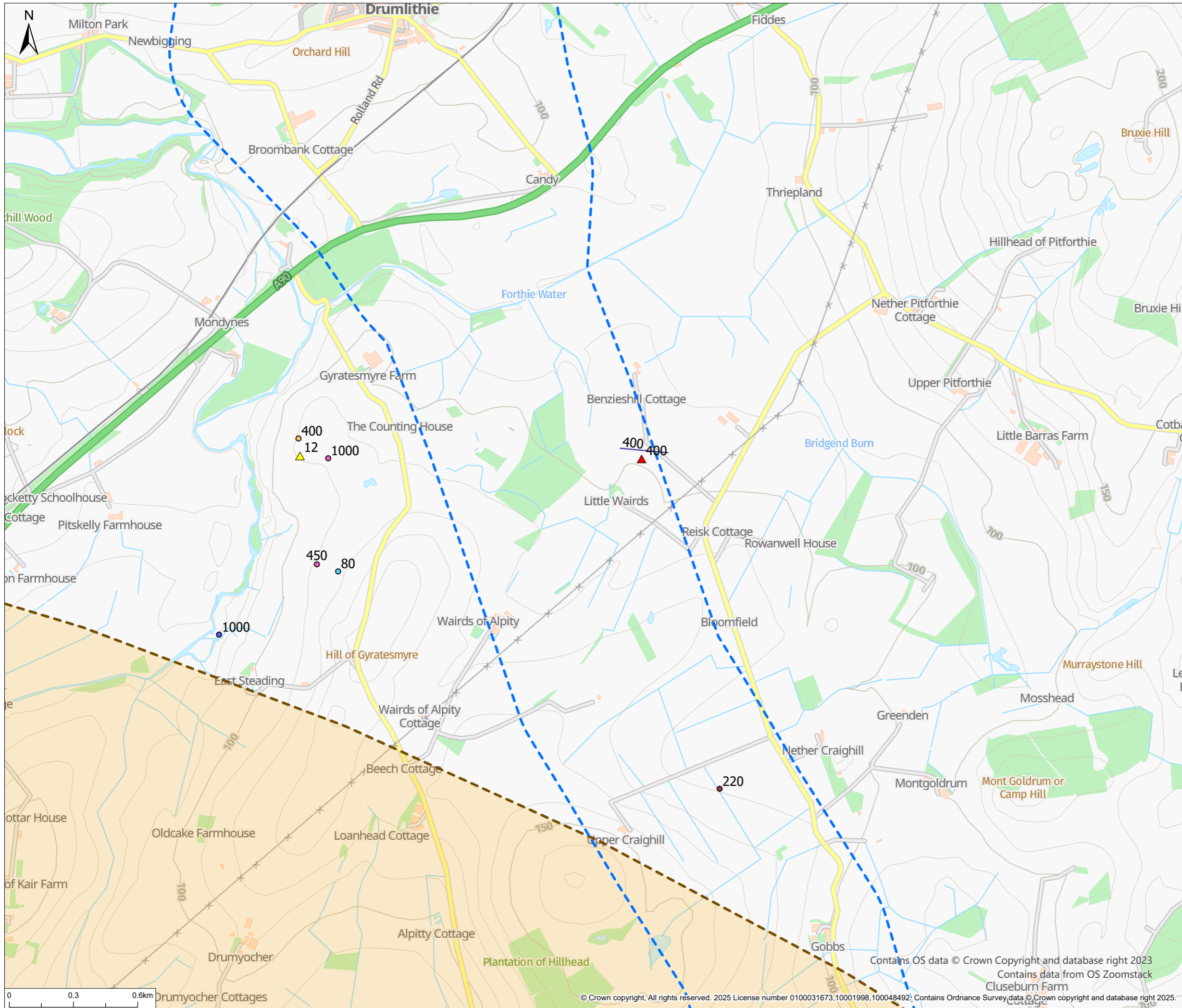
Rev	Description	By	CB	Date

RPS TWP THISTLE WIND PARTNERS
 A TETRA TECH COMPANY
 101 Park Drive,
 Milton Park,
 Abingdon, Oxfordshire,
 OX14 4RY
 T: +44(0)1235 821 888
 E: RPS.ox@rps.tetrattech.com

Client **Thistle Wind Partners**
 Project **Bowdun Offshore Wind Farm**
 Title **Foraging Goose Survey Results:
 Pink-footed Goose - September 2023**

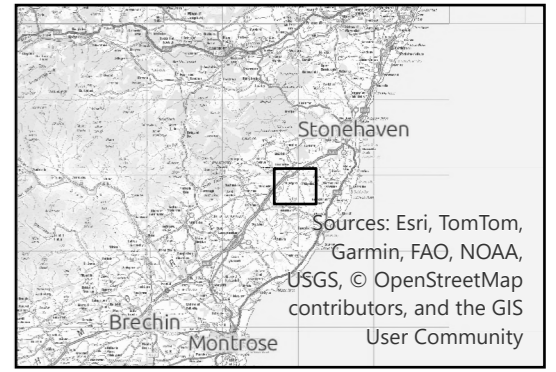
Status	Drawn By	PM/Checked By
FINAL	JM	LC
Project Number	Scale @ A3	Date Created
12705	1:47,000	MAR 2025
Figure Number		Rev
4a		3

Contains OS data © Crown Copyright and database right 2023
 Contains data from OS Zoomstack



© 2025 RPS Group
 Notes
 1. This drawing has been prepared in accordance with the scope of RPS's appointment with its client and is subject to the terms and conditions of that appointment. RPS accepts no liability for any use of this document other than by its client and only for the purposes for which it was prepared and provided.
 2. If received electronically it is the recipient's responsibility to print to correct scale. Only written dimensions should be used.

- Legend**
- ▭ Scoping Boundary
 - - - Foraging Goose Survey Area
 - - - Montrose Basin 20km Buffer
- Pink-footed Goose Observations**
- 11/10/2023
 - ▲ 13/10/2023 - Flying
 - 13/10/2023
 - 25/10/2023
 - 26/10/2023
 - ▲ 27/10/2023 - Flying
 - 27/10/2023
- Pink-footed Goose flights**
- 13/10/2023
- The number of birds observed is shown on the map beside each registration



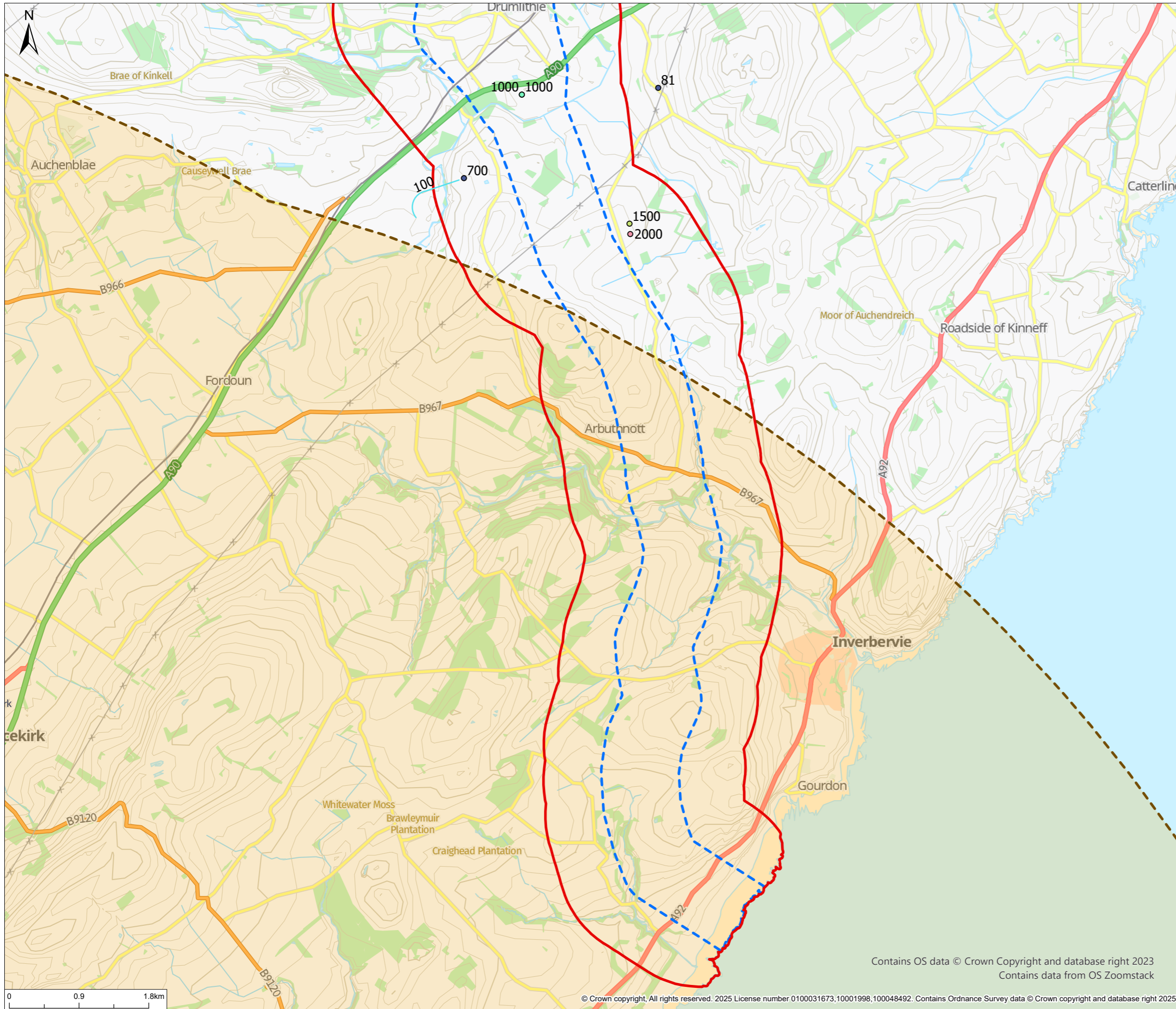
Rev	Description	By	CB	Date

RPS TWP THISTLE WIND PARTNERS
 A TETRA TECH COMPANY
 101 Park Drive,
 Milton Park,
 Abingdon, Oxfordshire,
 OX14 4RY
 T: +44(0)1235 821 888
 E: RPS.ox@rps.tetrattech.com

Client	Thistle Wind Partners		
Project	Bowdun Offshore Wind Farm		
Title	Foraging Goose Survey Results: Pink-footed Goose - October 2023		
Status	Drawn By	PM/Checked By	
FINAL	JM	LC	
Project Number	Scale @ A3	Date Created	
12705	1:17,000	MAR 2025	
Figure Number			Rev
4b			3

P:\eur-mps-02_eur.rpsgroup.com\Projects\12705 Thistle Wind Partners ScotWind E3 and NE2\TechDrawings\12705-0117-03.aprx - 12705-0117-03

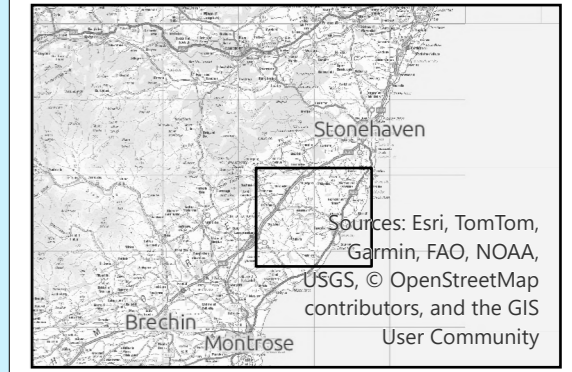
P:\eur-mpfs-02_eur.rpsgroup.com\Projects\12705 Thistle Wind Partners ScotWind E3 and NE2\Tech\Drawings\12705-0117-03.aprx - 12705-0117-03



© 2025 RPS Group
 Notes
 1. This drawing has been prepared in accordance with the scope of RPS's appointment with its client and is subject to the terms and conditions of that appointment. RPS accepts no liability for any use of this document other than by its client and only for the purposes for which it was prepared and provided.
 2. If received electronically it is the recipients responsibility to print to correct scale. Only written dimensions should be used.

- Legend**
- Scoping Boundary
 - Foraging Goose Survey Area
 - Montrose Basin 20km Buffer
- Pink-footed Goose Observations**
- 08/11/2023
 - 09/11/2023
 - 28/11/2023
 - 29/11/2023
- Pink-footed Goose flights**
- 08/11/2023

The number of birds observed is shown on the map beside each registration



Rev	Description	By	CB	Date

RPS TWP THISTLE WIND PARTNERS
 A TETRA TECH COMPANY
 101 Park Drive,
 Milton Park,
 Abingdon, Oxfordshire,
 OX14 4RY
 T: +44(0)1235 821 888
 E: RPS.ox@rps.tetrattech.com

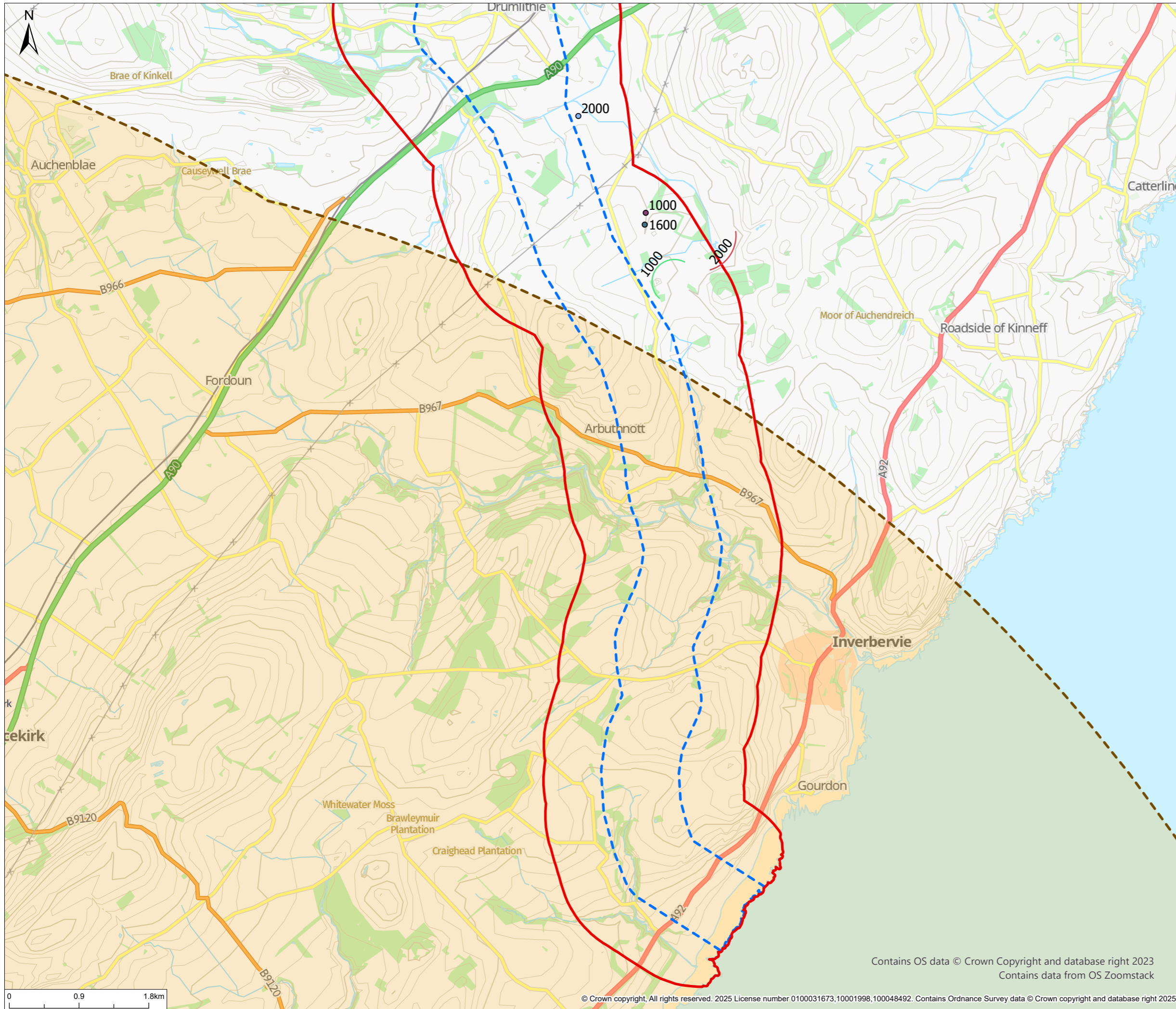
Client **Thistle Wind Partners**
 Project **Bowdun Offshore Wind Farm**
 Title **Foraging Goose Survey Results:
 Pink-footed Goose - November 2023**

Status	Drawn By	PM/Checked By
FINAL	JM	LC
Project Number	Scale @ A3	Date Created
12705	1:47,000	MAR 2025
Figure Number	Rev	
4c	3	

Contains OS data © Crown Copyright and database right 2023
 Contains data from OS Zoomstack

© Crown copyright, All rights reserved. 2025 License number 0100031673,10001998,100048492. Contains Ordnance Survey data © Crown copyright and database right 2025.

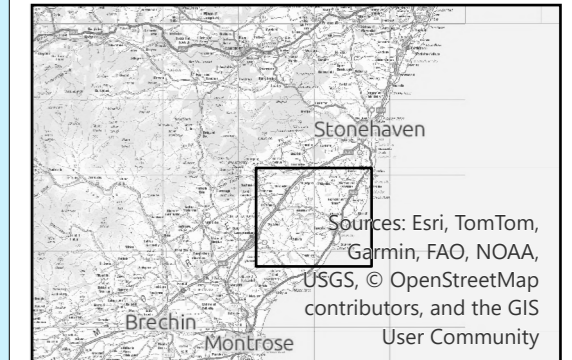
rpsgroup.com



© 2025 RPS Group
 Notes
 1. This drawing has been prepared in accordance with the scope of RPS's appointment with its client and is subject to the terms and conditions of that appointment. RPS accepts no liability for any use of this document other than by its client and only for the purposes for which it was prepared and provided.
 2. If received electronically it is the recipients responsibility to print to correct scale. Only written dimensions should be used.

- Legend**
- Scoping Boundary
 - Foraging Goose Survey Area
 - Montrose Basin 20km Buffer
- Pink-footed Goose Observations**
- 18/12/2023
 - 19/12/2023
 - 20/12/2023
- Pink-footed Goose flights**
- 19/12/2023
 - 20/12/2023

The number of birds observed is shown on the map beside each registration



Rev	Description	By	CB	Date


RPS TWP THISTLE WIND PARTNERS
 A TETRA TECH COMPANY
 101 Park Drive,
 Milton Park,
 Abingdon, Oxfordshire,
 OX14 4RY
 T: +44(0)1235 821 888
 E: RPS.ox@rps.tetrattech.com

Client **Thistle Wind Partners**
 Project **Bowdun Offshore Wind Farm**
 Title **Foraging Goose Survey Results:
 Pink-footed Goose - December 2023**

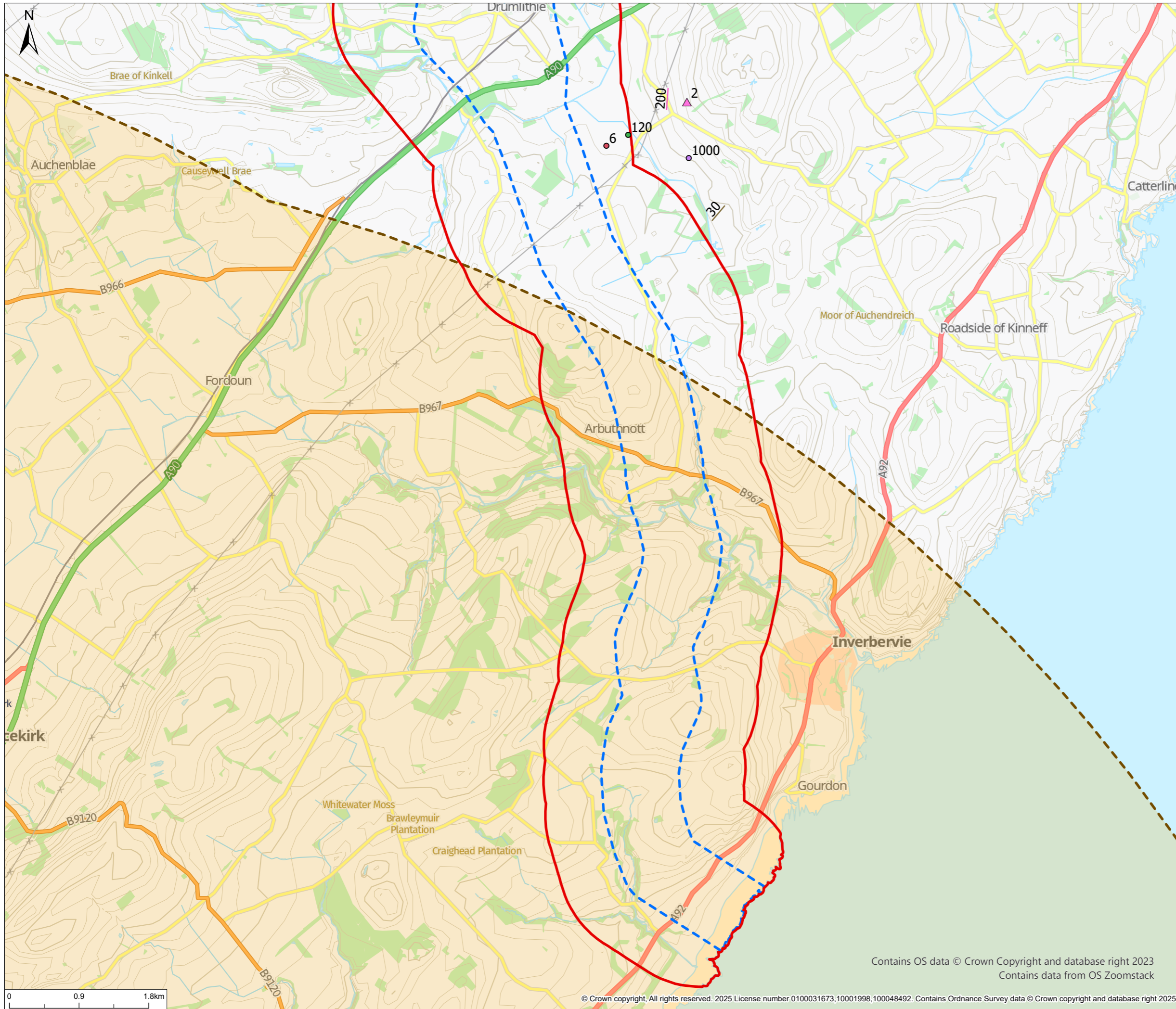
Status	Drawn By	PM/Checked By
FINAL	JM	LC
Project Number	Scale @ A3	Date Created
12705	1:47,000	MAR 2025
Figure Number	Rev	
4d	3	

Contains OS data © Crown Copyright and database right 2023
 Contains data from OS Zoomstack

P:\eur-mpfs-02_eur_rpsgroup.com\Projects\12705 Thistle Wind Partners ScotWind E3 and NE2\TechDrawings\12705-0117-03.aprx - 12705-0117-03



P:\eur-mps-02_eur.rpsgroup.com\Projects\12705 Thistle Wind Partners ScotWind E3 and NE2\TechDrawings\12705-0117-03.aprx - 12705-0117-03



© 2025 RPS Group
 Notes
 1. This drawing has been prepared in accordance with the scope of RPS's appointment with its client and is subject to the terms and conditions of that appointment. RPS accepts no liability for any use of this document other than by its client and only for the purposes for which it was prepared and provided.
 2. If received electronically it is the recipients responsibility to print to correct scale. Only written dimensions should be used.

Legend

- ▭ Scoping Boundary
- - - Foraging Goose Survey Area
- - - Montrose Basin 20km Buffer

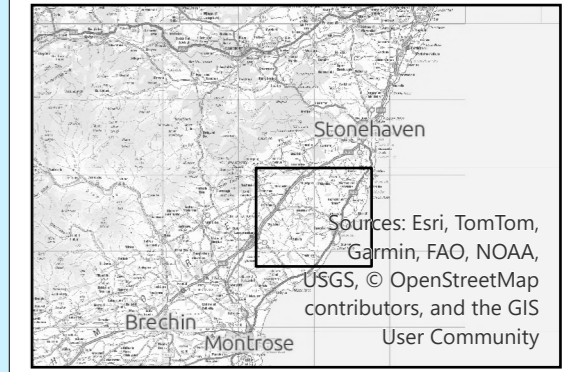
Pink-footed Goose Observations

- 24/01/2024
- ▲ 30/01/2024 - Flying
- 30/01/2024
- 31/01/2024

Pink-footed Goose flights

- 29/01/2024
- 31/01/2024

The number of birds observed is shown on the map beside each registration



Rev	Description	By	CB	Date

RPS TWP THISTLE WIND PARTNERS
 A TETRA TECH COMPANY
 101 Park Drive,
 Milton Park,
 Abingdon, Oxfordshire,
 OX14 4RY
 T: +44(0)1235 821 888
 E: RPS.ox@rps.tetrattech.com

Client **Thistle Wind Partners**
 Project **Bowdun Offshore Wind Farm**
 Title **Foraging Goose Survey Results:
 Pink-footed Goose - January 2024**

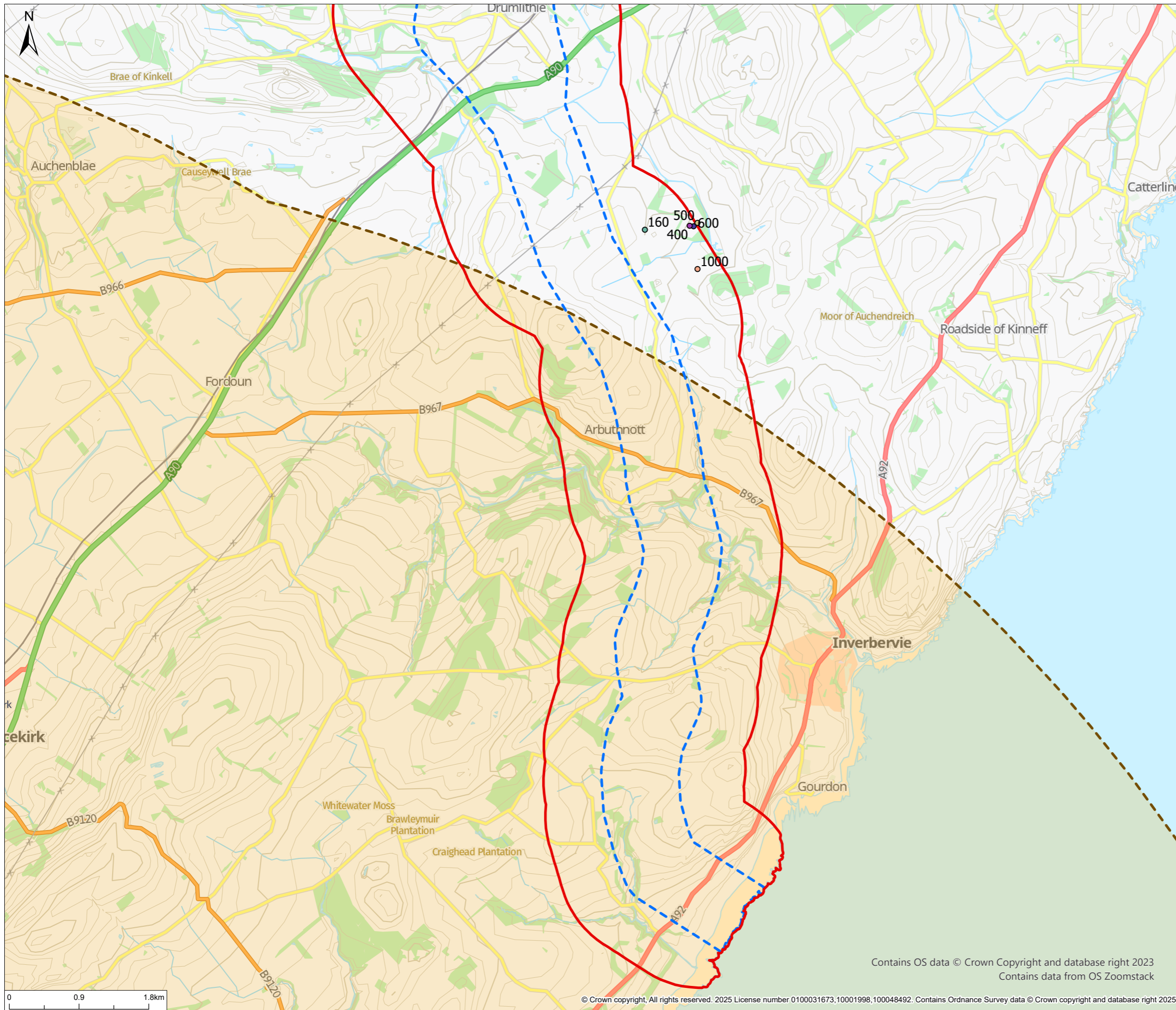
Status	Drawn By	PM/Checked By
FINAL	JM	LC
Project Number	Scale @ A3	Date Created
12705	1:47,000	MAR 2025
Figure Number		Rev
4e		3

Contains OS data © Crown Copyright and database right 2023
 Contains data from OS Zoomstack

© Crown copyright, All rights reserved. 2025 License number 0100031673,10001998,100048492. Contains Ordnance Survey data © Crown copyright and database right 2025.

rpsgroup.com

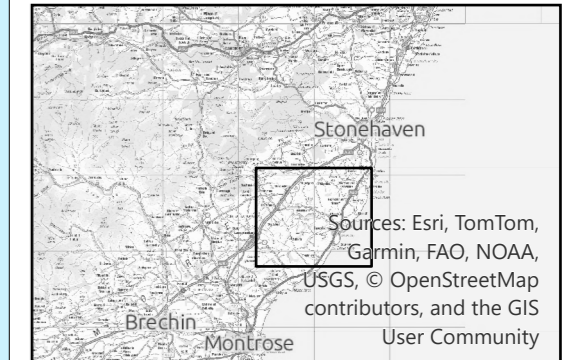
P:\eur-mps-02_eur.rpsgroup.com\Projects\12705 Thistle Wind Partners ScotWind E3 and NE2\TechDrawings\12705-0117-03.aprx - 12705-0117-03



© 2025 RPS Group
 Notes
 1. This drawing has been prepared in accordance with the scope of RPS's appointment with its client and is subject to the terms and conditions of that appointment. RPS accepts no liability for any use of this document other than by its client and only for the purposes for which it was prepared and provided.
 2. If received electronically it is the recipients responsibility to print to correct scale. Only written dimensions should be used.

- Legend**
- Scoping Boundary
 - Foraging Goose Survey Area
 - Montrose Basin 20km Buffer
- Pink-footed Goose Observations**
- 07/02/2024
 - 08/02/2024
 - 26/02/2024
 - 27/02/2024
 - 28/02/2024

The number of birds observed is shown on the map beside each registration



Rev	Description	By	CB	Date

RPS TWP THISTLE WIND PARTNERS
 A TETRA TECH COMPANY
 101 Park Drive,
 Milton Park,
 Abingdon, Oxfordshire,
 OX14 4RY
 T: +44(0)1235 821 888
 E: RPS.ox@rps.tetrattech.com

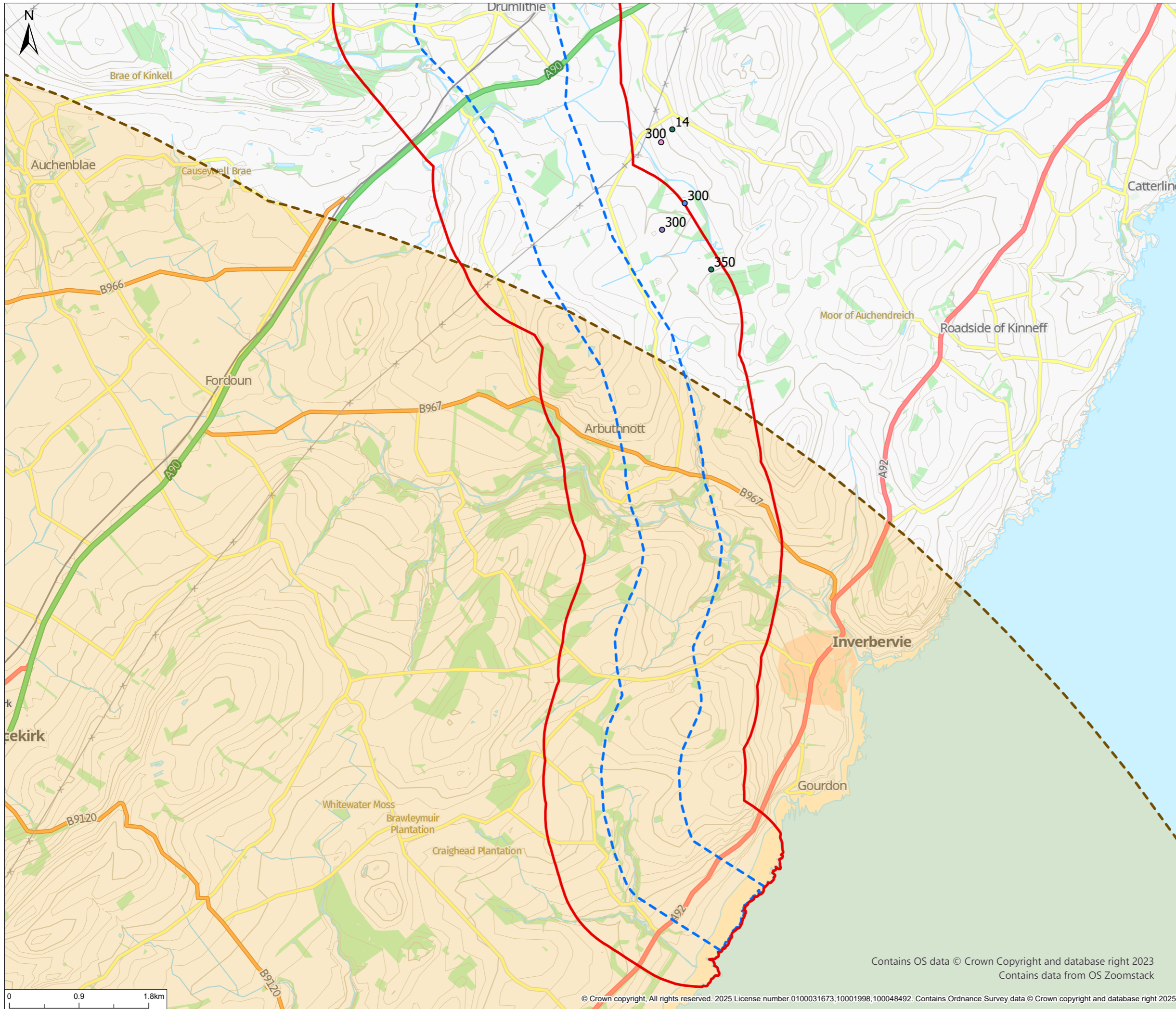
Client **Thistle Wind Partners**
 Project **Bowdun Offshore Wind Farm**
 Title **Foraging Goose Survey Results:
 Pink-footed Goose - February 2024**

Status	Drawn By	PM/Checked By
FINAL	JM	LC
Project Number	Scale @ A3	Date Created
12705	1:47,000	MAR 2025
Figure Number	Rev	
4f	3	

Contains OS data © Crown Copyright and database right 2023
 Contains data from OS Zoomstack

© Crown copyright, All rights reserved. 2025 License number 0100031673,10001998,100048492. Contains Ordnance Survey data © Crown copyright and database right 2025.

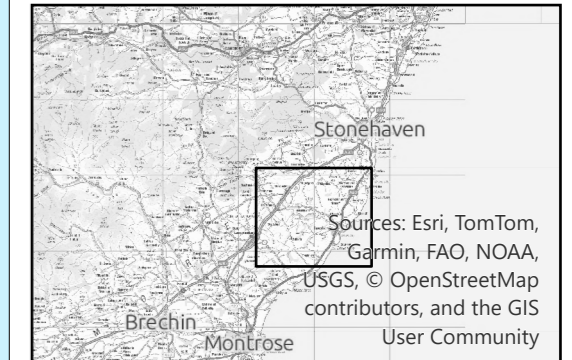
rpsgroup.com



© 2025 RPS Group
 Notes
 1. This drawing has been prepared in accordance with the scope of RPS's appointment with its client and is subject to the terms and conditions of that appointment. RPS accepts no liability for any use of this document other than by its client and only for the purposes for which it was prepared and provided.
 2. If received electronically it is the recipient's responsibility to print to correct scale. Only written dimensions should be used.

- Legend**
- Scoping Boundary
 - Foraging Goose Survey Area
 - Montrose Basin 20km Buffer
- Pink-footed Goose Observations**
- 07/03/2024
 - 08/03/2024
 - 25/03/2024
 - 26/03/2024

The number of birds observed is shown on the map beside each registration



Rev	Description	By	CB	Date

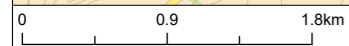
RPS TWP THISTLE WIND PARTNERS
 A TETRA TECH COMPANY
 101 Park Drive,
 Milton Park,
 Abingdon, Oxfordshire,
 OX14 4RY
 T: +44(0)1235 821 888
 E: RPS.ox@rps.tetrattech.com

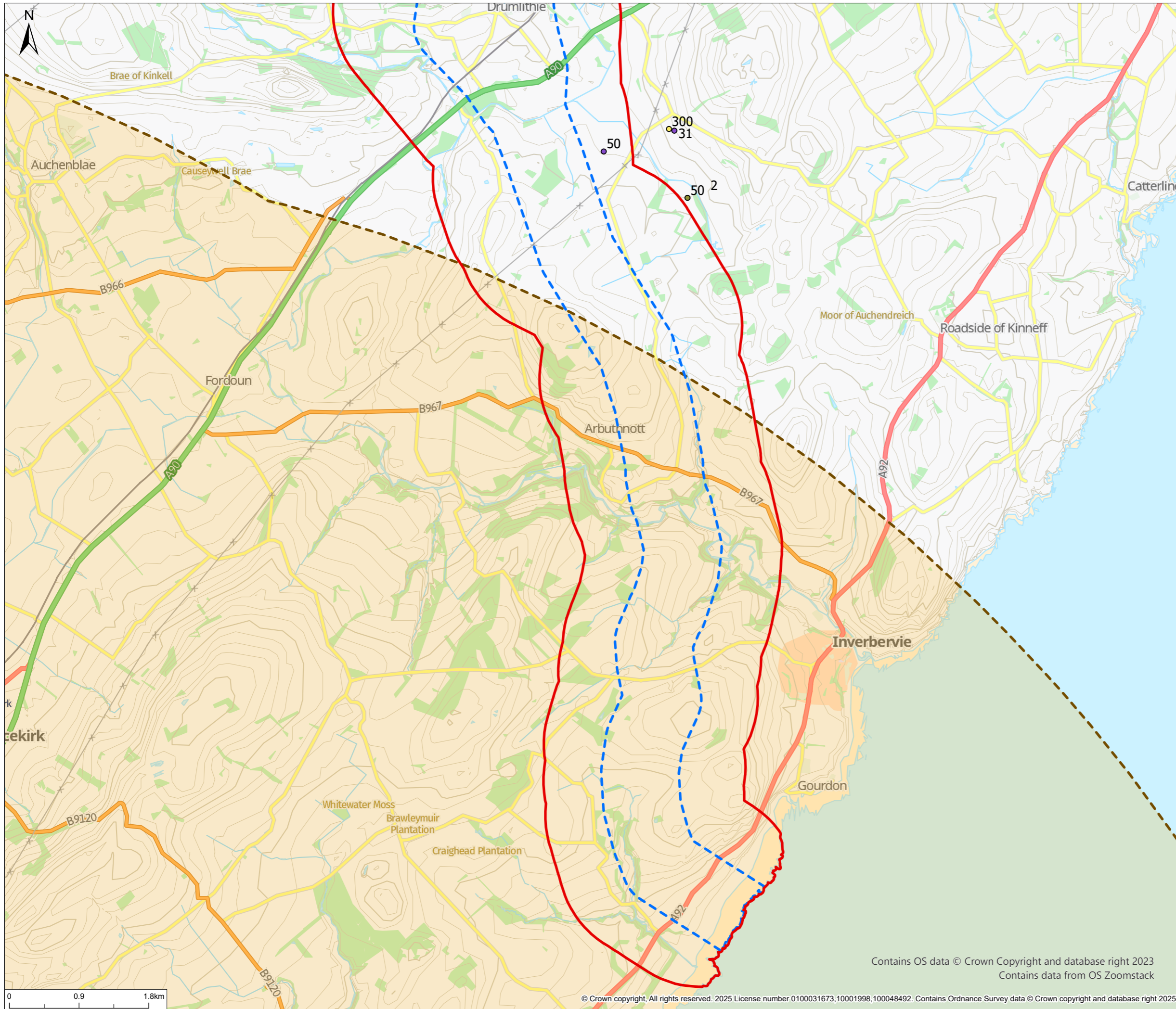
Client **Thistle Wind Partners**
 Project **Bowdun Offshore Wind Farm**
 Title **Foraging Goose Survey Results: Pink-footed Goose - March 2024**

Status	Drawn By	PM/Checked By
FINAL	JM	LC
Project Number	Scale @ A3	Date Created
12705	1:47,000	MAR 2025
Figure Number	Rev	
4g	3	

Contains OS data © Crown Copyright and database right 2023
 Contains data from OS Zoomstack

P:\eur-mpfs-02_eur_rpsgroup.com\Projects\12705 Thistle Wind Partners ScotWind E3 and NE2\Tech\Drawings\12705-0117-03.aprx - 12705-0117-03

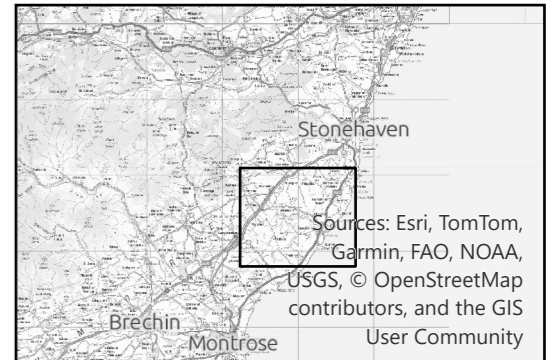




© 2025 RPS Group
 Notes
 1. This drawing has been prepared in accordance with the scope of RPS's appointment with its client and is subject to the terms and conditions of that appointment. RPS accepts no liability for any use of this document other than by its client and only for the purposes for which it was prepared and provided.
 2. If received electronically it is the recipients responsibility to print to correct scale. Only written dimensions should be used.

- Legend**
- Scoping Boundary
 - Foraging Goose Survey Area
 - Montrose Basin 20km Buffer
- Pink-footed Goose Observations**
- 03/04/2024
 - 04/04/2024
 - 05/04/2024

The number of birds observed is shown on the map beside each registration



Rev	Description	By	CB	Date

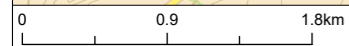
RPS TWP THISTLE WIND PARTNERS
 A TETRA TECH COMPANY
 101 Park Drive,
 Milton Park,
 Abingdon, Oxfordshire,
 OX14 4RY
 T: +44(0)1235 821 888
 E: RPS.ox@rps.tetrattech.com

Client **Thistle Wind Partners**
 Project **Bowdun Offshore Wind Farm**
 Title **Foraging Goose Survey Results: Pink-footed Goose - April 2024**

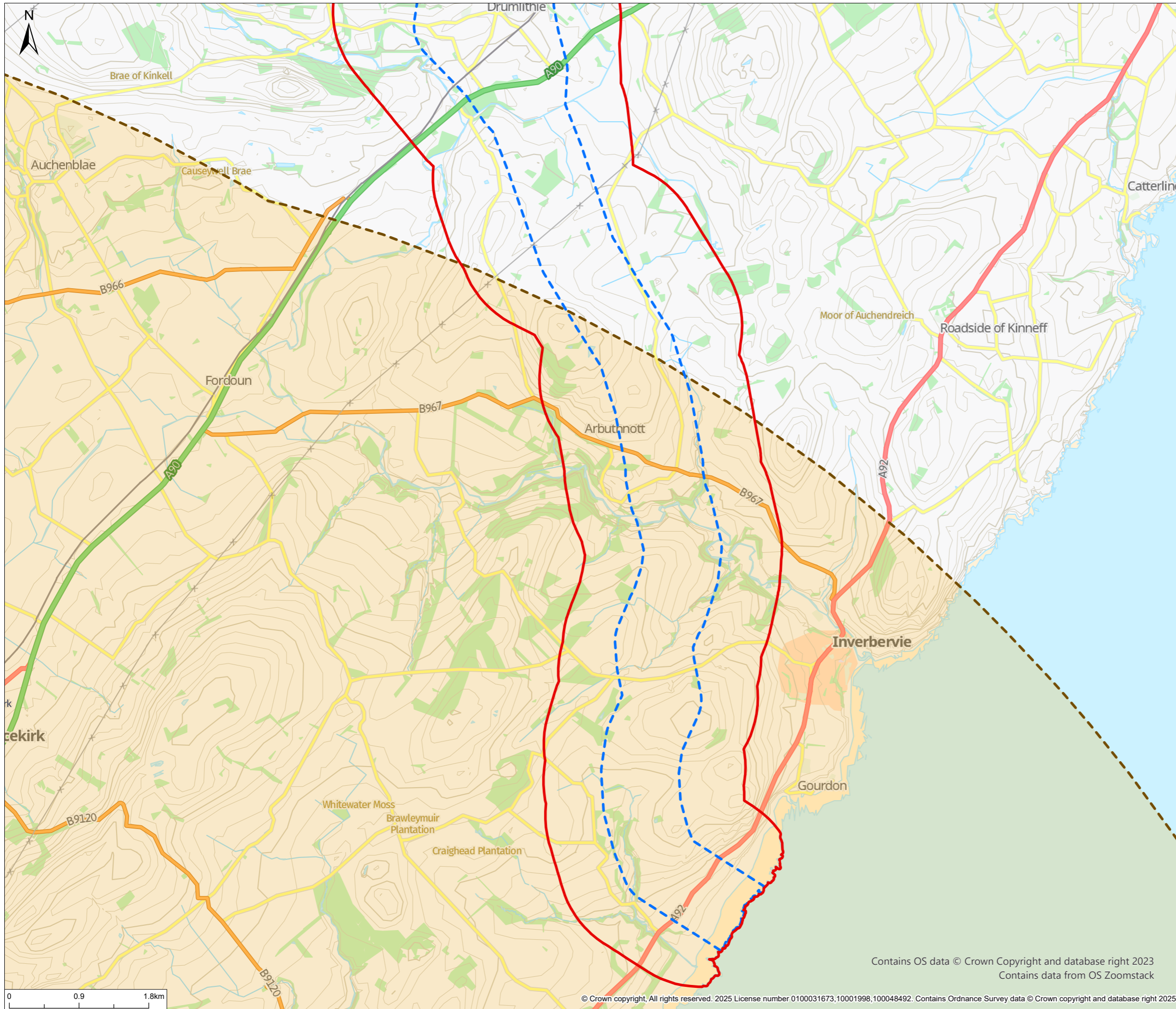
Status	Drawn By	PM/Checked By
FINAL	JM	LC
Project Number	Scale @ A3	Date Created
12705	1:47,000	MAR 2025
Figure Number	Rev	
4h	3	

Contains OS data © Crown Copyright and database right 2023
 Contains data from OS Zoomstack

P:\eur-mpfs-02_eur_rpsgroup.com\Projects\12705 Thistle Wind Partners ScotWind E3 and NE2\Tech\Drawings\12705-0117-03.aprx - 12705-0117-03



P:\eur-mps-02_eur.rpsgroup.com\Projects\12705 Thistle Wind Partners ScotWind E3 and NE2\TechDrawings\12705-0117-03.aprx - 12705-0117-03

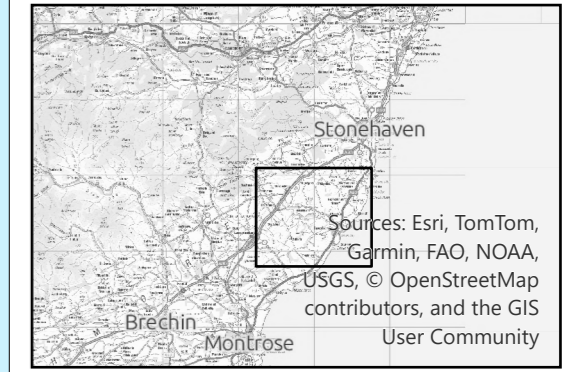


© 2025 RPS Group
 Notes
 1. This drawing has been prepared in accordance with the scope of RPS's appointment with its client and is subject to the terms and conditions of that appointment. RPS accepts no liability for any use of this document other than by its client and only for the purposes for which it was prepared and provided.
 2. If received electronically it is the recipients responsibility to print to correct scale. Only written dimensions should be used.

Legend

- Scoping Boundary
- Foraging Goose Survey Area
- Montrose Basin 20km Buffer

The number of birds observed is shown on the map beside each registration



Rev	Description	By	CB	Date

RPS TWP THISTLE WIND PARTNERS
 A TETRA TECH COMPANY
 101 Park Drive,
 Milton Park,
 Abingdon, Oxfordshire,
 OX14 4RY
 T: +44(0)1235 821 888
 E: RPS.ox@rps.tetrattech.com

Client **Thistle Wind Partners**
 Project **Bowdun Offshore Wind Farm**
 Title **Foraging Goose Survey Results: Pink-footed Goose - May 2024**

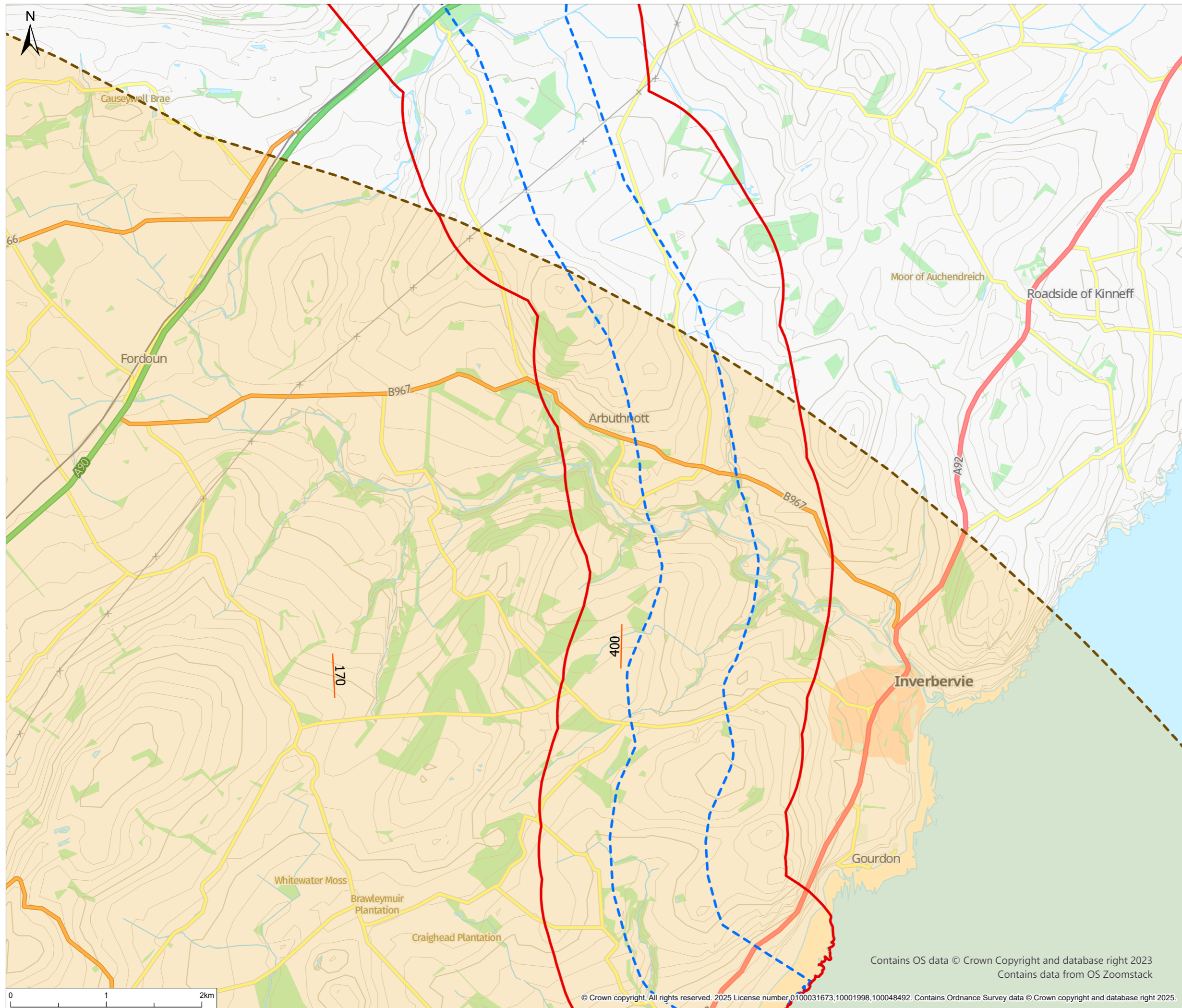
Status	Drawn By	PM/Checked By
FINAL	JM	LC
Project Number	Scale @ A3	Date Created
12705	1:47,000	MAR 2025
Figure Number		Rev
4i		3

Contains OS data © Crown Copyright and database right 2023
 Contains data from OS Zoomstack

© Crown copyright, All rights reserved. 2025 License number 0100031673,10001998,100048492. Contains Ordnance Survey data © Crown copyright and database right 2025.

rpsgroup.com

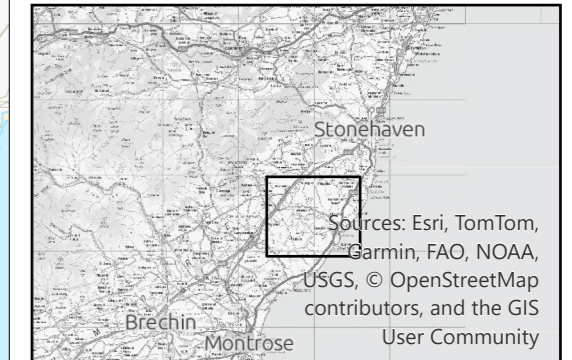
P:\eur-mpfs-02_eur.rpsgroup.com\Projects\12705 Thistle Wind Partners ScotWind E3 and NE2\Tech\Drawings\12705-0118-03.aprx - 12705-0118-03



© 2025 RPS Group
 Notes
 1. This drawing has been prepared in accordance with the scope of RPS's appointment with its client and is subject to the terms and conditions of that appointment. RPS accepts no liability for any use of this document other than by its client and only for the purposes for which it was prepared and provided.
 2. If received electronically it is the recipients responsibility to print to correct scale. Only written dimensions should be used.

- Legend**
- Scoping Boundary
 - Foraging Goose Survey Area
 - Montrose Basin 20km Buffer
- Flights**
- Unidentified Goose (UO), 27/09/2023

The number of birds observed is shown on the map beside each registration



Rev	Description	By	CB	Date

RPS TWP THISTLE WIND PARTNERS
 A TETRA TECH COMPANY
 101 Park Drive,
 Milton Park,
 Abingdon, Oxfordshire,
 OX14 4RY
 T: +44(0)1235 821 888
 E: RPS.ox@rps.tetrattech.com

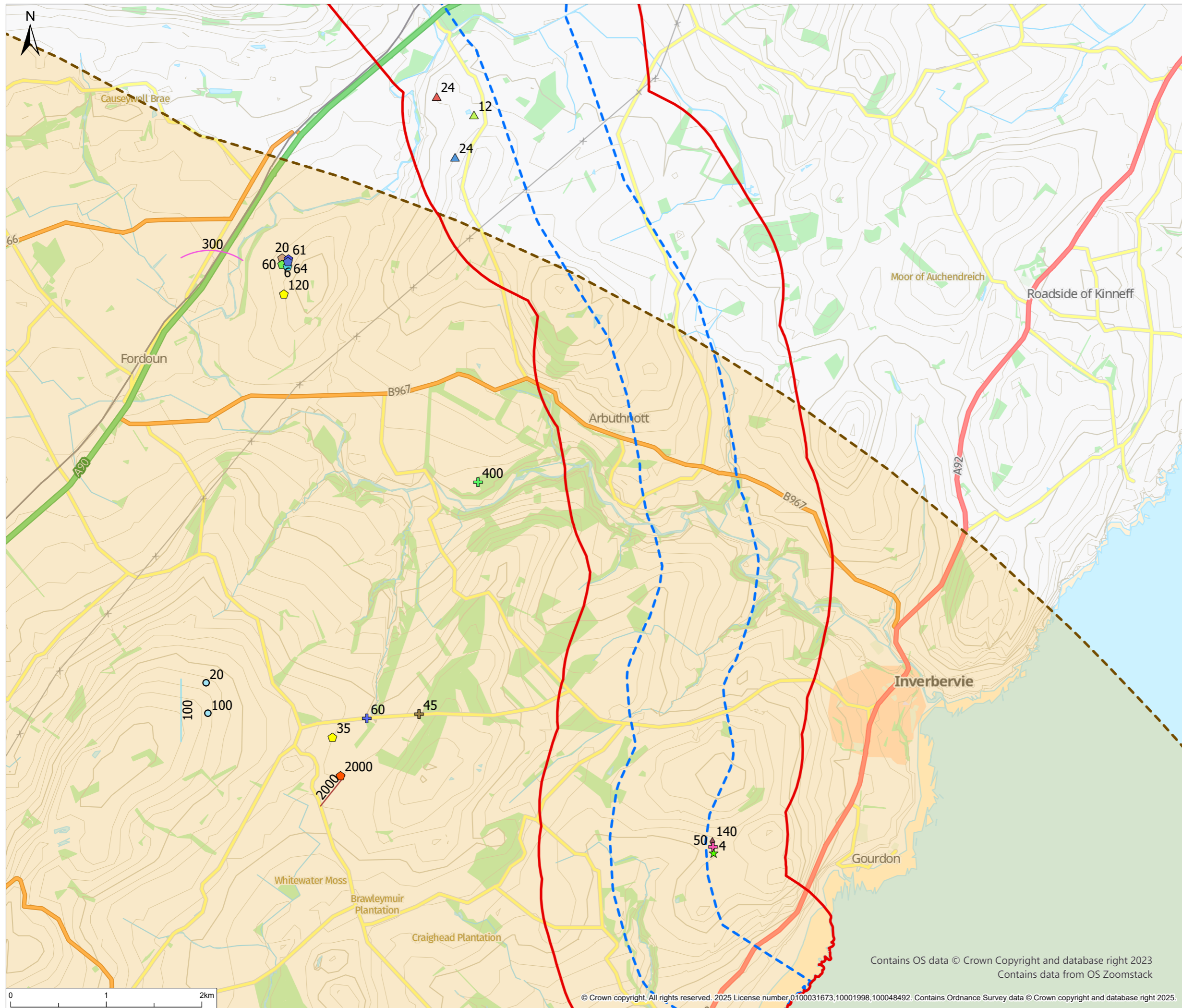
Client	Thistle Wind Partners	
Project	Bowdun Offshore Wind Farm	
Title	Foraging Goose Survey Results: Other Wildfowl and Waders - September 2023	
Status	Drawn By	PM/Checked By
FINAL	JM	LC
Project Number	Scale @ A3	Date Created
12705	1:38,000	MAR 2025
Figure Number		Rev
5a		3

Contains OS data © Crown Copyright and database right 2023
 Contains data from OS Zoomstack

© Crown copyright, All rights reserved. 2025 License number 0100031673,10001998,100048492. Contains Ordnance Survey data © Crown copyright and database right 2025.

rpsgroup.com

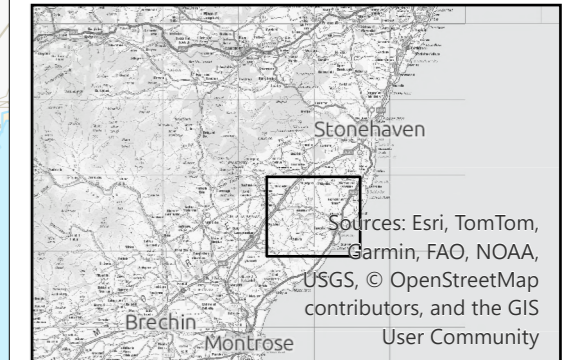
P:\eur-mpfs-02_eur-rpsgroup.com\Projects\12705 Thistle Wind Partners ScotWind E3 and NE2\Tech\Drawings\12705-0118-03.aprx - 12705-0118-03



© 2025 RPS Group
 Notes
 1. This drawing has been prepared in accordance with the scope of RPS's appointment with its client and is subject to the terms and conditions of that appointment. RPS accepts no liability for any use of this document other than by its client and only for the purposes for which it was prepared and provided.
 2. If received electronically it is the recipients responsibility to print to correct scale. Only written dimensions should be used.

- Legend**
- Scoping Boundary
 - - - Foraging Goose Survey Area
 - Montrose Basin 20km Buffer
- Observations**
- ▲ Barnacle Goose (BY), 25/10/2023
 - ▲ Barnacle Goose (BY), 26/10/2023
 - ▲ Barnacle Goose (BY), 27/10/2023
 - Golden Plover (GP), 10/10/2023
 - Golden Plover (GP), 11/10/2023
 - Golden Plover (GP), 12/10/2023
 - Golden Plover (GP), 13/10/2023
 - ◆ Lapwing (L.), 27/10/2023
 - + Mallard (MA), 11/10/2023
 - + Mallard (MA), 25/10/2023
 - + Mallard (MA), 26/10/2023
 - + Mallard (MA), 27/10/2023
 - ★ Teal (T), 27/10/2023
 - Unidentified wader (U.), 11/10/2023
- Flights**
- Unidentified wader (U.), 11/10/2023
 - Unidentified Goose (UO.), 13/10/2023
 - Golden Plover (GP), 27/10/2023

The number of birds observed is shown on the map beside each registration



Rev	Description	By	CB	Date

RPS TWP THISTLE WIND PARTNERS
 A TETRA TECH COMPANY
 101 Park Drive,
 Milton Park,
 Abingdon, Oxfordshire,
 OX14 4RY
 T: +44(0)1235 821 888
 E: RPS.ox@rps.tetrattech.com

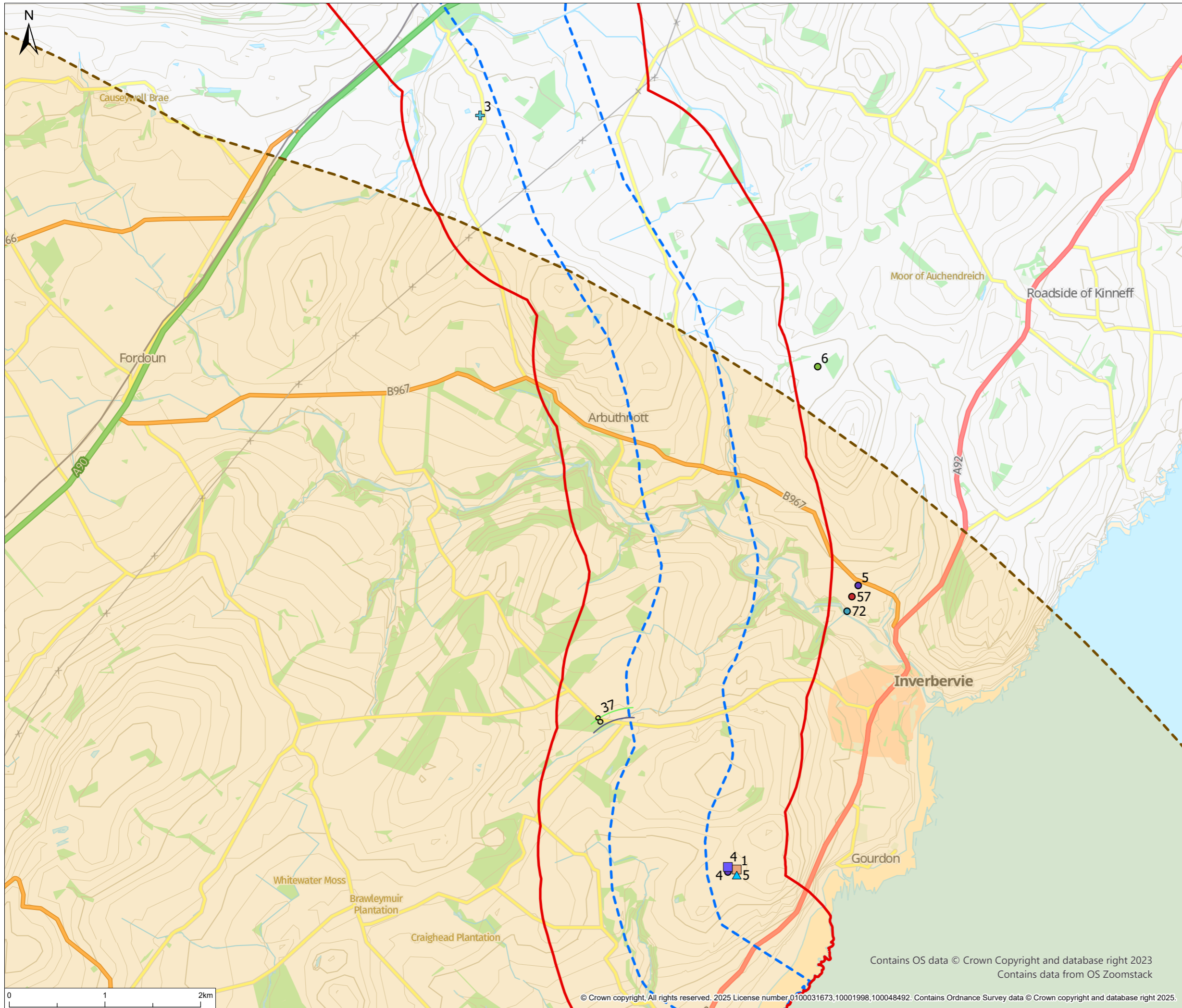
Client: Thistle Wind Partners
 Project: Bowdun Offshore Wind Farm
 Title: Foraging Goose Survey Results: Other Wildfowl and Waders - October 2023
 Status: FINAL
 Project Number: 12705
 Figure Number: 5b
 Drawn By: JM
 Scale @ A3: 1:38,000
 PM/Checked By: LC
 Date Created: MAR 2025
 Rev: 3

Contains OS data © Crown Copyright and database right 2023
 Contains data from OS Zoomstack

© Crown copyright, All rights reserved. 2025 License number 0100031673,10001998,100048492. Contains Ordnance Survey data © Crown copyright and database right 2025.

rpsgroup.com

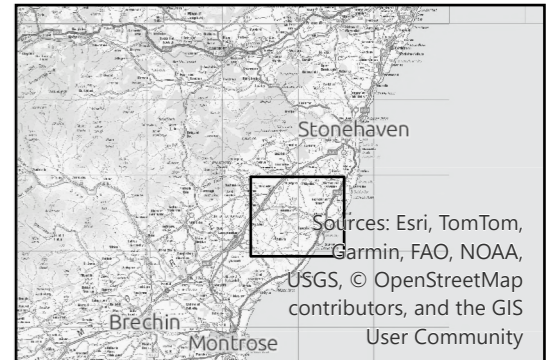
P:\eur-mpfs-02_aur.rpsgroup.com\Projects\12705 Thistle Wind Partners ScotWind E3 and NE2\Tech\Drawings\12705-0118-03.aprx - 12705-0118-03



© 2025 RPS Group
 Notes
 1. This drawing has been prepared in accordance with the scope of RPS's appointment with its client and is subject to the terms and conditions of that appointment. RPS accepts no liability for any use of this document other than by its client and only for the purposes for which it was prepared and provided.
 2. If received electronically it is the recipients responsibility to print to correct scale. Only written dimensions should be used.

- Legend**
- Scoping Boundary
 - - - Foraging Goose Survey Area
 - Montrose Basin 20km Buffer
 - Redshank (RK), 08/11/2023
 - Redshank (RK), 09/11/2023
 - ▲ Unidentified Duck (UM), 08/11/2023
 - Curlew (CU), 08/11/2023
 - Curlew (CU), 09/11/2023
 - Curlew (CU), 27/11/2023
 - Curlew (CU), 28/11/2023
 - + Mallard (MA), 08/11/2023
 - Golden Plover (GP), 08/11/2023
 - Unidentified Goose (UG), 08/11/2023

The number of birds observed is shown on the map beside each registration



Rev	Description	By	CB	Date

RPS TWP THISTLE WIND PARTNERS
 A TETRA TECH COMPANY
 101 Park Drive,
 Milton Park,
 Abingdon, Oxfordshire,
 OX14 4RY
 T: +44(0)1235 821 888
 E: RPS.ox@rps.tetrattech.com

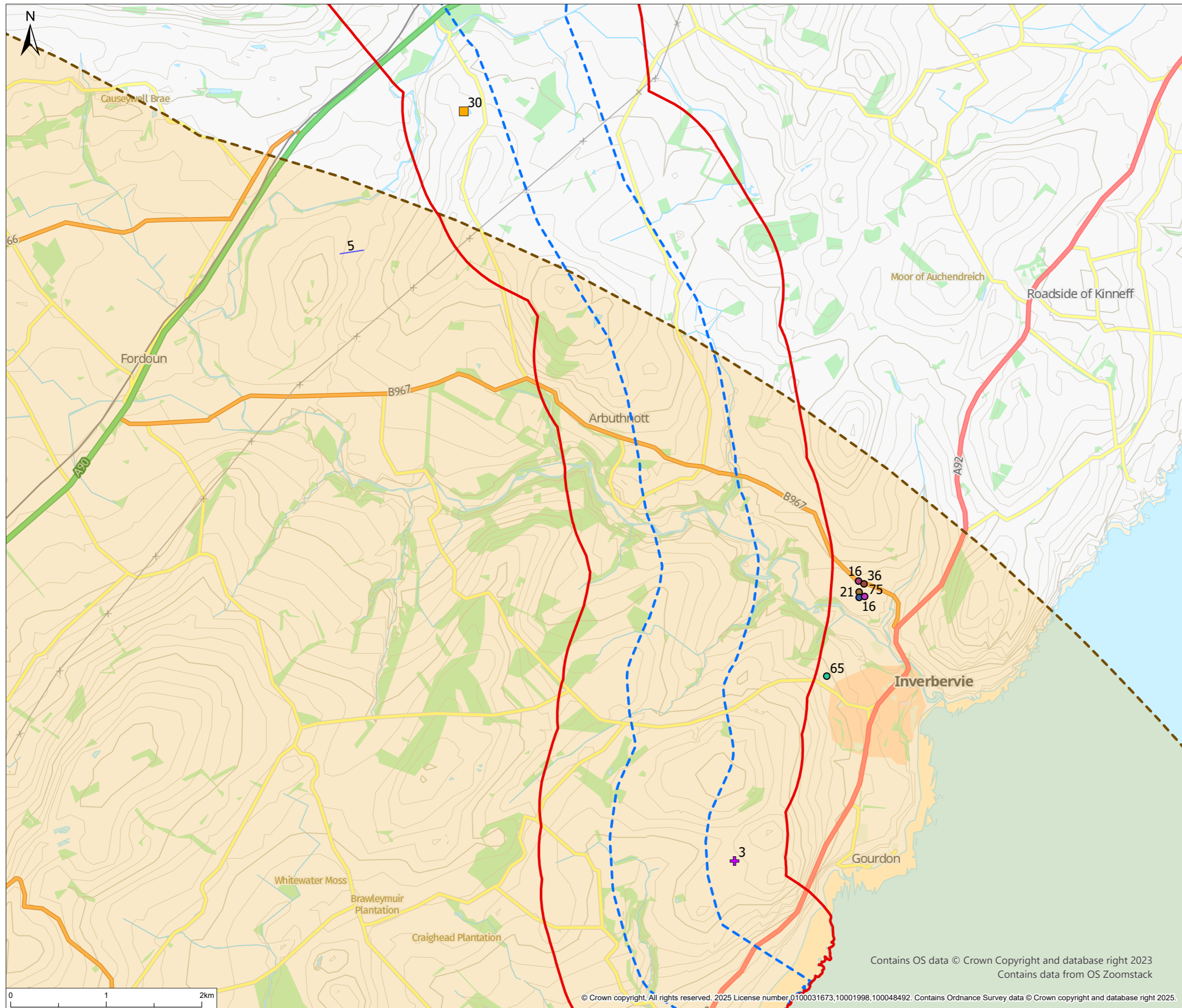
Client	Thistle Wind Partners	
Project	Bowdun Offshore Wind Farm	
Title	Foraging Goose Survey Results: Other Wildfowl and Waders - November 2023	
Status	Drawn By	PM/Checked By
FINAL	JM	LC
Project Number	Scale @ A3	Date Created
12705	1:38,000	MAR 2025
Figure Number		Rev
5c		3

Contains OS data © Crown Copyright and database right 2023
 Contains data from OS Zoomstack

© Crown copyright, All rights reserved. 2025 License number 0100031673,10001998,100048492. Contains Ordnance Survey data © Crown copyright and database right 2025.

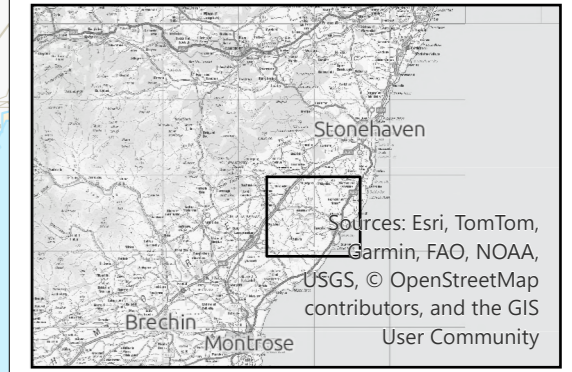
rpsgroup.com

P:\eur-mpfs-02_eur_rpsgroup.com\Projects\12705 Thistle Wind Partners ScotWind E3 and NE2\TechDrawings\12705-0118-03.aprx - 12705-0118-03



© 2025 RPS Group
 Notes
 1. This drawing has been prepared in accordance with the scope of RPS's appointment with its client and is subject to the terms and conditions of that appointment. RPS accepts no liability for any use of this document other than by its client and only for the purposes for which it was prepared and provided.
 2. If received electronically it is the recipients responsibility to print to correct scale. Only written dimensions should be used.

- Legend**
- ▭ Scoping Boundary
 - - - Foraging Goose Survey Area
 - - - Montrose Basin 20km Buffer
- Observations**
- Curlew (CU), 12/12/2023
 - Curlew (CU), 13/12/2023
 - Curlew (CU), 14/12/2023
 - Curlew (CU), 18/12/2023
 - Curlew (CU), 19/12/2023
 - Curlew (CU), 20/12/2023
 - + Turnstone (TT), 12/12/2023
 - Wigeon (WN), 20/12/2023
- Flights**
- Golden Plover (GP), 20/12/2023
- The number of birds observed is shown on the map beside each registration



Rev	Description	By	CB	Date

RPS TWP THISTLE WIND PARTNERS
 A TETRA TECH COMPANY
 101 Park Drive,
 Milton Park,
 Abingdon, Oxfordshire,
 OX14 4RY
 T: +44(0)1235 821 888
 E: RPS.ox@rps.tetrattech.com

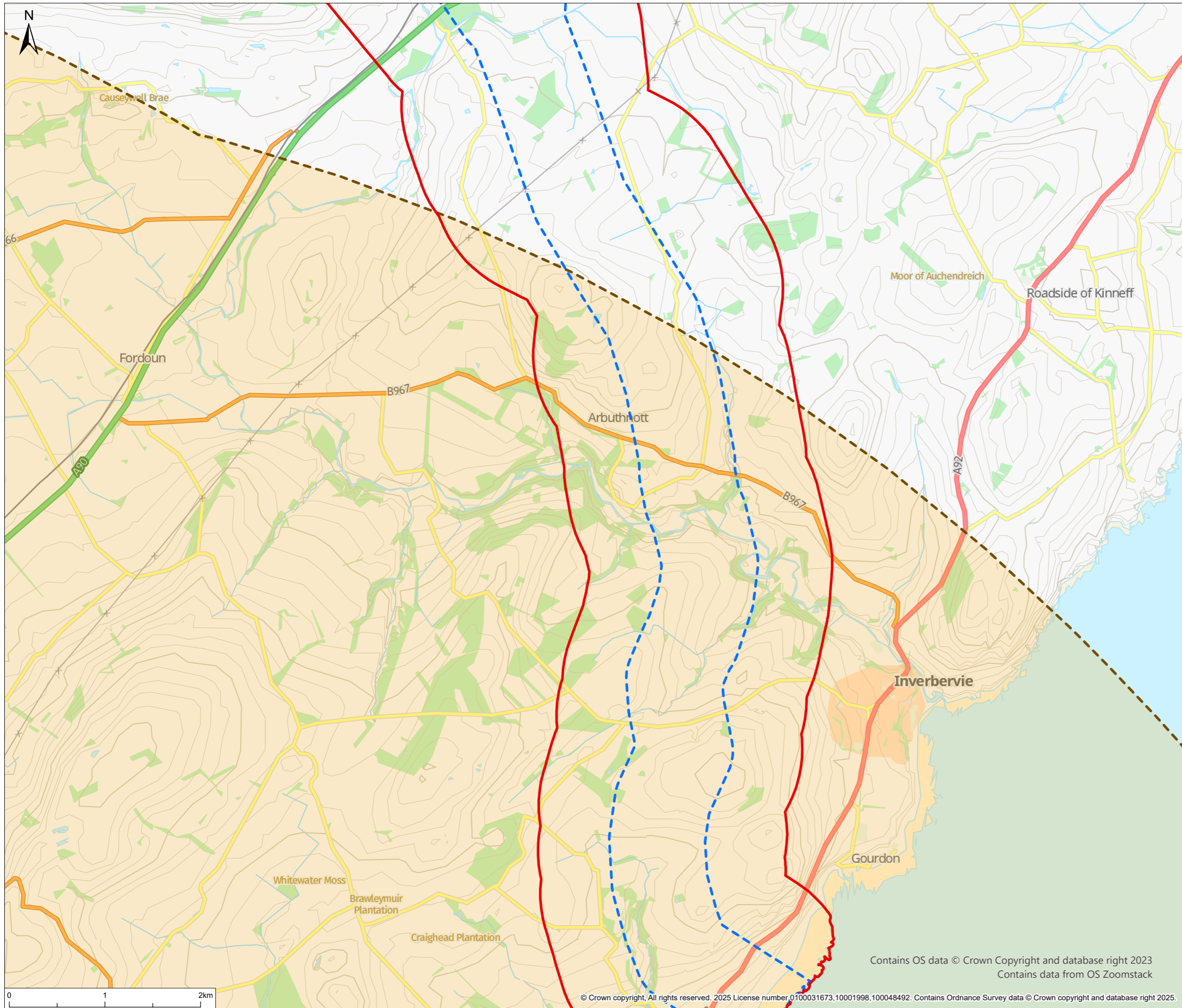
Client	Thistle Wind Partners		
Project	Bowdun Offshore Wind Farm		
Title	Foraging Goose Survey Results: Other Wildfowl and Waders - December 2023		
Status	Drawn By	PM/Checked By	
FINAL	JM	LC	
Project Number	Scale @ A3	Date Created	
12705	1:38,000	MAR 2025	
Figure Number			Rev
5d			3

Contains OS data © Crown Copyright and database right 2023
 Contains data from OS Zoomstack

© Crown copyright, All rights reserved. 2025 License number 0100031673,10001998,100048492. Contains Ordnance Survey data © Crown copyright and database right 2025.

rpsgroup.com

P:\eur-mpfs-02_eur_rpsgroup.com\Projects\12705 Thistle Wind Partners ScotWind E3 and NE2\TechDrawings\12705-0118-03.aprx - 12705-0118-03

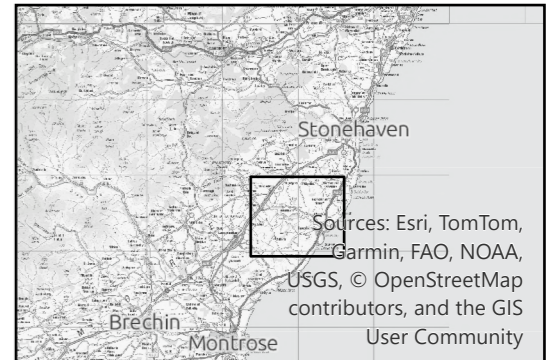


© 2025 RPS Group
 Notes
 1. This drawing has been prepared in accordance with the scope of RPS's appointment with its client and is subject to the terms and conditions of that appointment. RPS accepts no liability for any use of this document other than by its client and only for the purposes for which it was prepared and provided.
 2. If received electronically it is the recipients responsibility to print to correct scale. Only written dimensions should be used.

Legend

- Scoping Boundary
- Foraging Goose Survey Area
- Montrose Basin 20km Buffer

The number of birds observed is shown on the map beside each registration



Rev	Description	By	CB	Date

RPS TWP THISTLE WIND PARTNERS
 A TETRA TECH COMPANY
 101 Park Drive,
 Milton Park,
 Abingdon, Oxfordshire,
 OX14 4RY
 T: +44(0)1235 821 888
 E: RPS.ox@rps.tetrattech.com

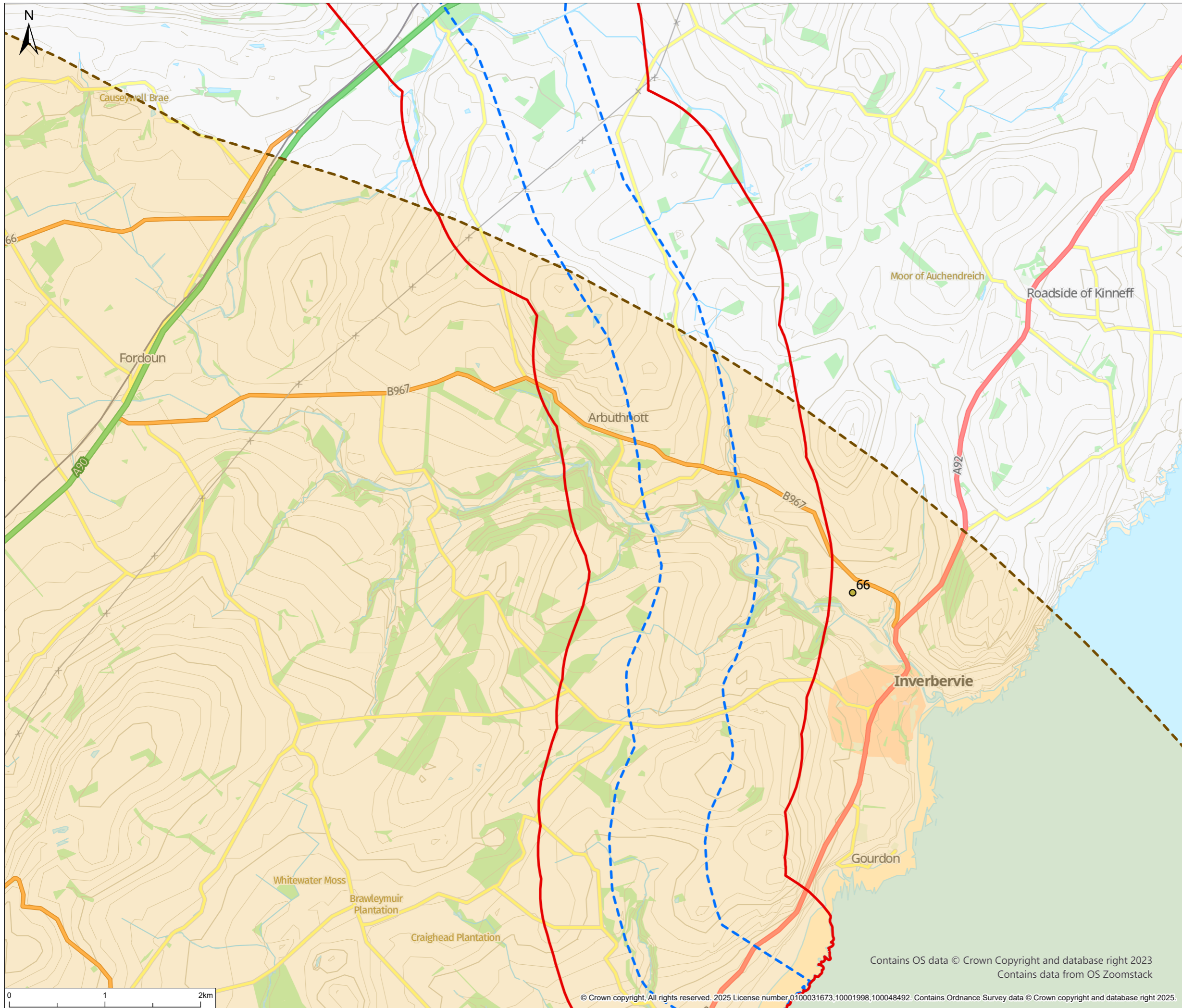
Client	Thistle Wind Partners	
Project	Bowdun Offshore Wind Farm	
Title	Foraging Goose Survey Results: Other Wildfowl and Waders - January 2024	
Status	Drawn By	PM/Checked By
FINAL	JM	LC
Project Number	Scale @ A3	Date Created
12705	1:38,000	MAR 2025
Figure Number		Rev
5e		3

Contains OS data © Crown Copyright and database right 2023
 Contains data from OS Zoomstack

© Crown copyright, All rights reserved. 2025 License number 0100031673,10001998,100048492. Contains Ordnance Survey data © Crown copyright and database right 2025.

rpsgroup.com

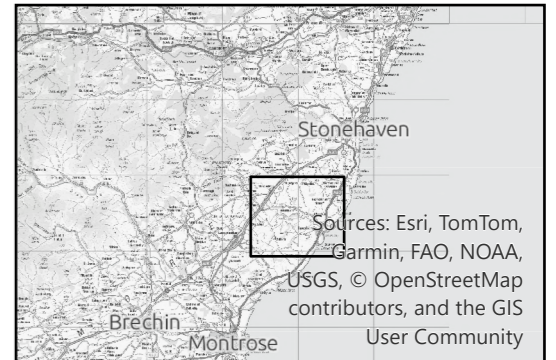
P:\eur-mpfs-02_eur-rpsgroup.com\Projects\12705 Thistle Wind Partners ScotWind E3 and NE2\TechDrawings\12705-0118-03.aprx - 12705-0118-03



© 2025 RPS Group
 Notes
 1. This drawing has been prepared in accordance with the scope of RPS's appointment with its client and is subject to the terms and conditions of that appointment. RPS accepts no liability for any use of this document other than by its client and only for the purposes for which it was prepared and provided.
 2. If received electronically it is the recipients responsibility to print to correct scale. Only written dimensions should be used.

- Legend**
- Scoping Boundary
 - Foraging Goose Survey Area
 - Montrose Basin 20km Buffer
- Observations**
- Curlew (CU), 07/02/2024

The number of birds observed is shown on the map beside each registration



Rev	Description	By	CB	Date

RPS TWP THISTLE WIND PARTNERS
 A TETRA TECH COMPANY
 101 Park Drive,
 Milton Park,
 Abingdon, Oxfordshire,
 OX14 4RY
 T: +44(0)1235 821 888
 E: RPS.ox@rps.tetrattech.com

Client: Thistle Wind Partners
 Project: Bowdun Offshore Wind Farm
 Title: Foraging Goose Survey Results: Other Wildfowl and Waders - February 2024
 Status: FINAL
 Drawn By: JM
 PM/Checked By: LC
 Project Number: 12705
 Scale @ A3: 1:38,000
 Date Created: MAR 2025
 Figure Number: 5f
 Rev: 3

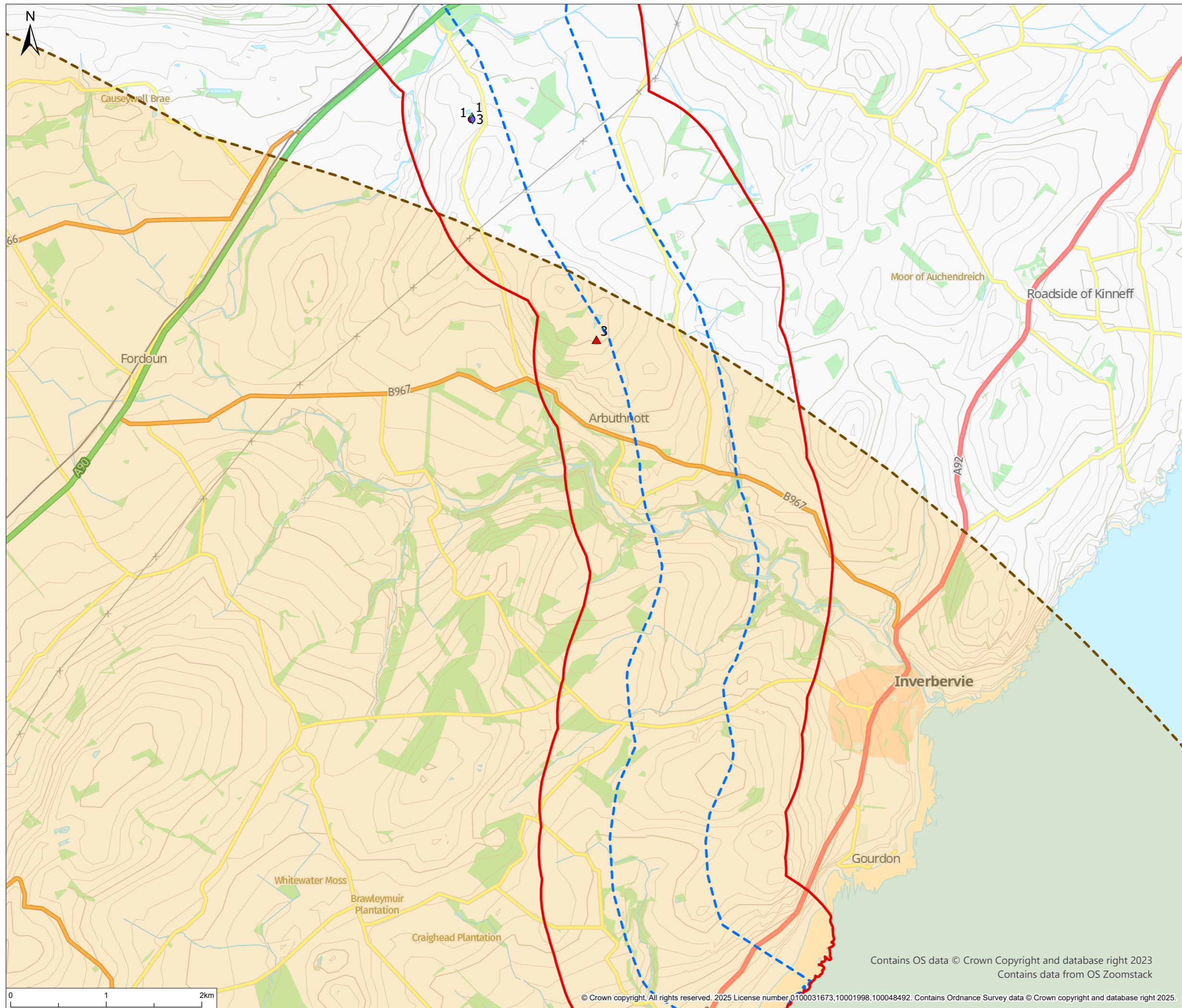
Contains OS data © Crown Copyright and database right 2023
 Contains data from OS Zoomstack

© Crown copyright, All rights reserved. 2025 License number 0100031673,10001998,100048492. Contains Ordnance Survey data © Crown copyright and database right 2025.



rpsgroup.com

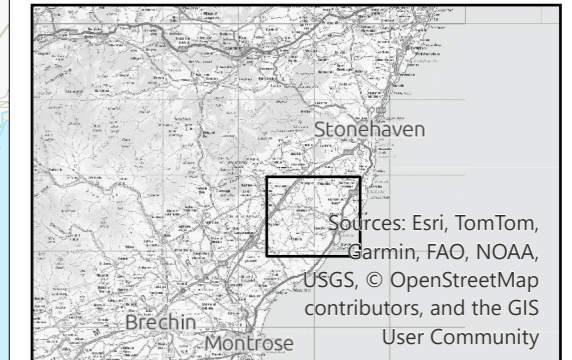
P:\eur-mpfs-02_eur-rpsgroup.com\Projects\12705 Thistle Wind Partners ScotWind E3 and NE2\Tech\Drawings\12705-0118-03.aprx - 12705-0118-03



© 2025 RPS Group
 Notes
 1. This drawing has been prepared in accordance with the scope of RPS's appointment with its client and is subject to the terms and conditions of that appointment. RPS accepts no liability for any use of this document other than by its client and only for the purposes for which it was prepared and provided.
 2. If received electronically it is the recipients responsibility to print to correct scale. Only written dimensions should be used.

- Legend**
- Scoping Boundary
 - Foraging Goose Survey Area
 - Montrose Basin 20km Buffer
- Observations**
- Greylag Goose (GJ), 26/03/2024
 - ◆ Lapwing (L.), 26/03/2024
 - ◆ Lapwing (L.), 27/03/2024
 - ▲ Oystercatcher (OC), 26/03/2024

The number of birds observed is shown on the map beside each registration



Rev	Description	By	CB	Date

RPS TWP THISTLE WIND PARTNERS
 A TETRA TECH COMPANY
 101 Park Drive,
 Milton Park,
 Abingdon, Oxfordshire,
 OX14 4RY
 T: +44(0)1235 821 888
 E: RPS.ox@rps.tetrattech.com

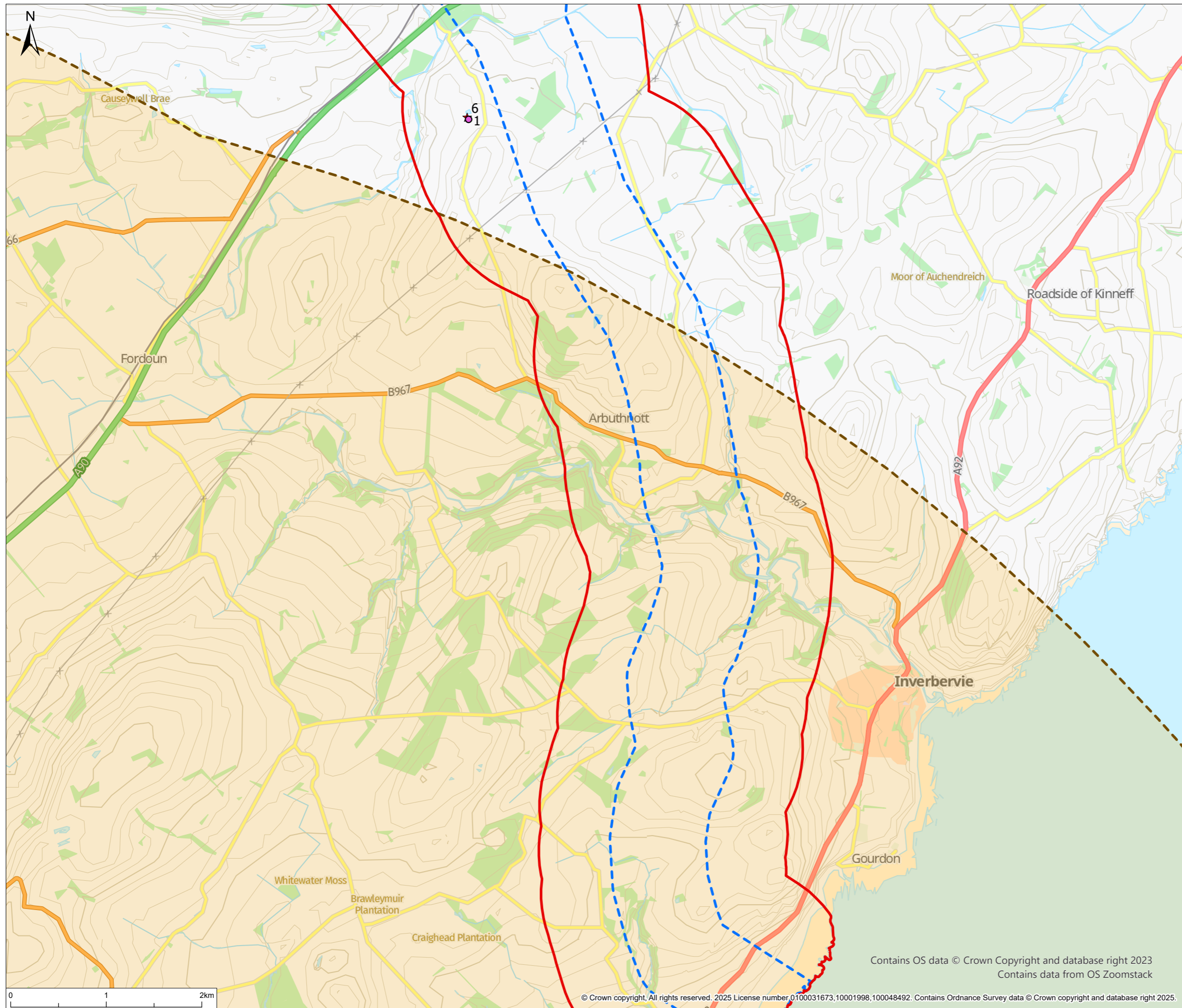
Client	Thistle Wind Partners	
Project	Bowdun Offshore Wind Farm	
Title	Foraging Goose Survey Results: Other Wildfowl and Waders - March 2024	
Status	Drawn By	PM/Checked By
FINAL	JM	LC
Project Number	Scale @ A3	Date Created
12705	1:38,000	MAR 2025
Figure Number		Rev
5g		3

Contains OS data © Crown Copyright and database right 2023
 Contains data from OS Zoomstack

© Crown copyright, All rights reserved. 2025 License number 0100031673,10001998,100048492. Contains Ordnance Survey data © Crown copyright and database right 2025.

rpsgroup.com

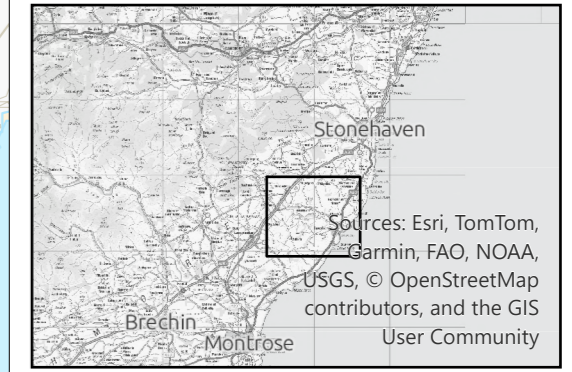
P:\eur-mpfs-02_eur.rpsgroup.com\Projects\12705 Thistle Wind Partners ScotWind E3 and NE2\Tech\Drawings\12705-0118-03.aprx - 12705-0118-03



© 2025 RPS Group
 Notes
 1. This drawing has been prepared in accordance with the scope of RPS's appointment with its client and is subject to the terms and conditions of that appointment. RPS accepts no liability for any use of this document other than by its client and only for the purposes for which it was prepared and provided.
 2. If received electronically it is the recipients responsibility to print to correct scale. Only written dimensions should be used.

- Legend**
- Scoping Boundary
 - Foraging Goose Survey Area
 - Montrose Basin 20km Buffer
- Observations**
- ★ Goosander (GD), 03/04/2024
 - Oystercatcher (OC), 03/04/2024

The number of birds observed is shown on the map beside each registration



Rev	Description	By	CB	Date

RPS TWP THISTLE WIND PARTNERS
 A TETRA TECH COMPANY
 101 Park Drive,
 Milton Park,
 Abingdon, Oxfordshire,
 OX14 4RY
 T: +44(0)1235 821 888
 E: RPS.ox@rps.tetrattech.com

Client **Thistle Wind Partners**

Project **Bowdun Offshore Wind Farm**

Title **Foraging Goose Survey Results: Other Wildfowl and Waders - April 2024**

Status **FINAL** Drawn By **JM** PM/Checked By **LC**

Project Number **12705** Scale @ A3 **1:38,000** Date Created **MAR 2025**

Figure Number **5h** Rev **3**

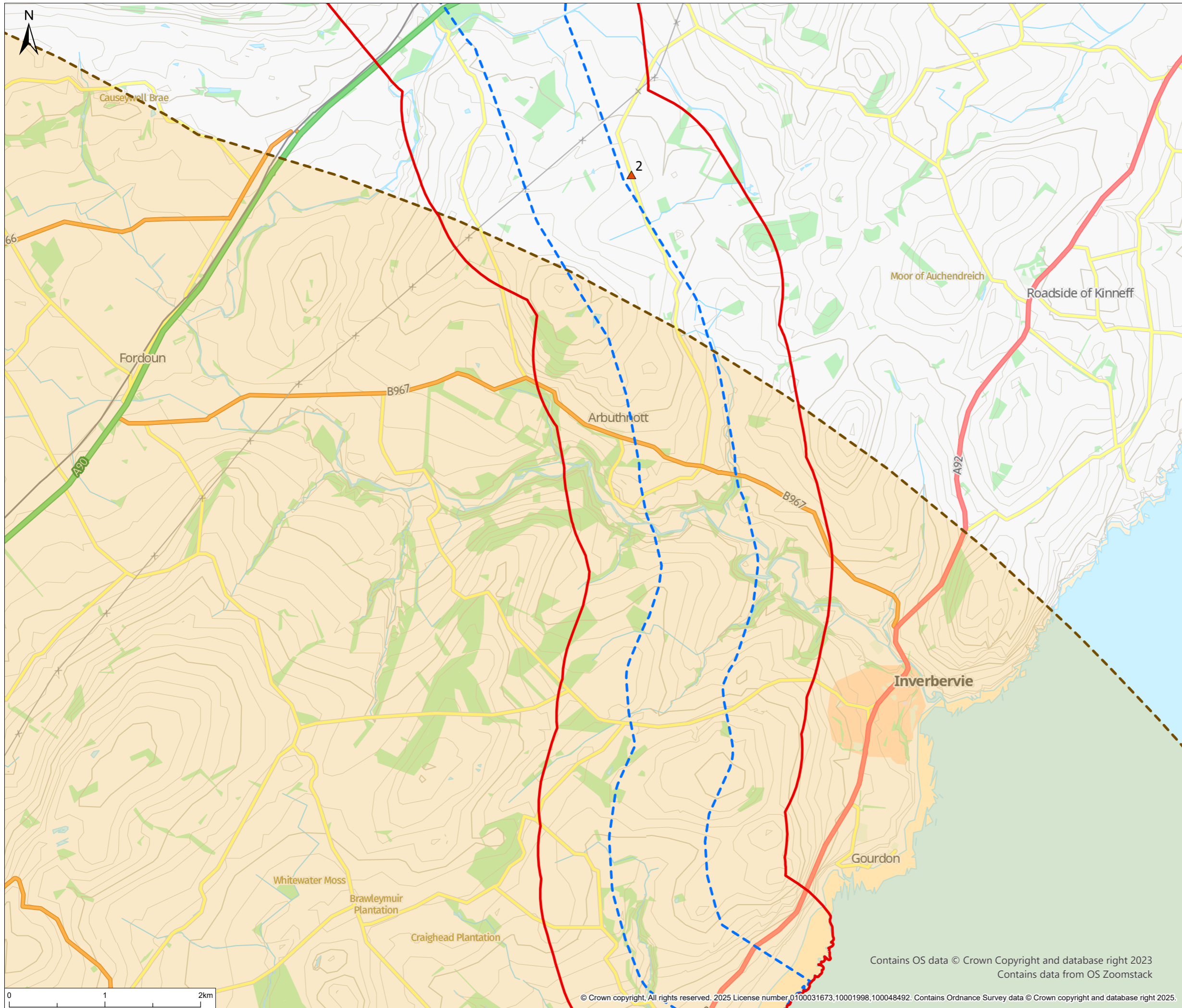
Contains OS data © Crown Copyright and database right 2023
 Contains data from OS Zoomstack

© Crown copyright, All rights reserved. 2025 License number 0100031673,10001998,100048492. Contains Ordnance Survey data © Crown copyright and database right 2025.



rpsgroup.com

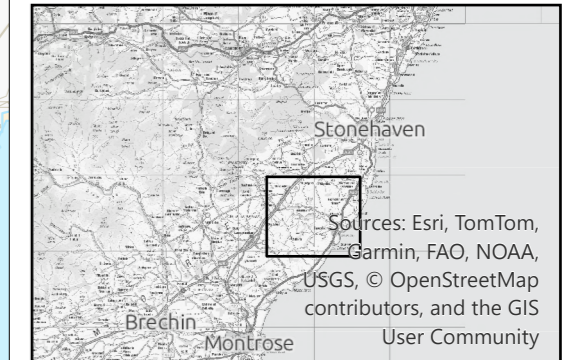
P:\eur-mpfs-02_eur_rpsgroup.com\Projects\12705 Thistle Wind Partners ScotWind E3 and NE2\Tech\Drawings\12705-0118-03.aprx - 12705-0118-03



© 2025 RPS Group
 Notes
 1. This drawing has been prepared in accordance with the scope of RPS's appointment with its client and is subject to the terms and conditions of that appointment. RPS accepts no liability for any use of this document other than by its client and only for the purposes for which it was prepared and provided.
 2. If received electronically it is the recipients responsibility to print to correct scale. Only written dimensions should be used.

- Legend**
- Scoping Boundary
 - Foraging Goose Survey Area
 - Montrose Basin 20km Buffer
- Observations**
- ▲ Oystercatcher (OC), 01/05/2024

The number of birds observed is shown on the map beside each registration



Rev	Description	By	CB	Date

RPS TWP THISTLE WIND PARTNERS
 A TETRA TECH COMPANY
 101 Park Drive,
 Milton Park,
 Abingdon, Oxfordshire,
 OX14 4RY
 T: +44(0)1235 821 888
 E: RPS.ox@rps.tetrattech.com

Client: Thistle Wind Partners
 Project: Bowdun Offshore Wind Farm
 Title: Foraging Goose Survey Results: Other Wildfowl and Waders - May 2024
 Status: FINAL
 Drawn By: JM
 PM/Checked By: LC
 Project Number: 12705
 Scale @ A3: 1:38,000
 Date Created: MAR 2025
 Figure Number: 5i
 Rev: 3

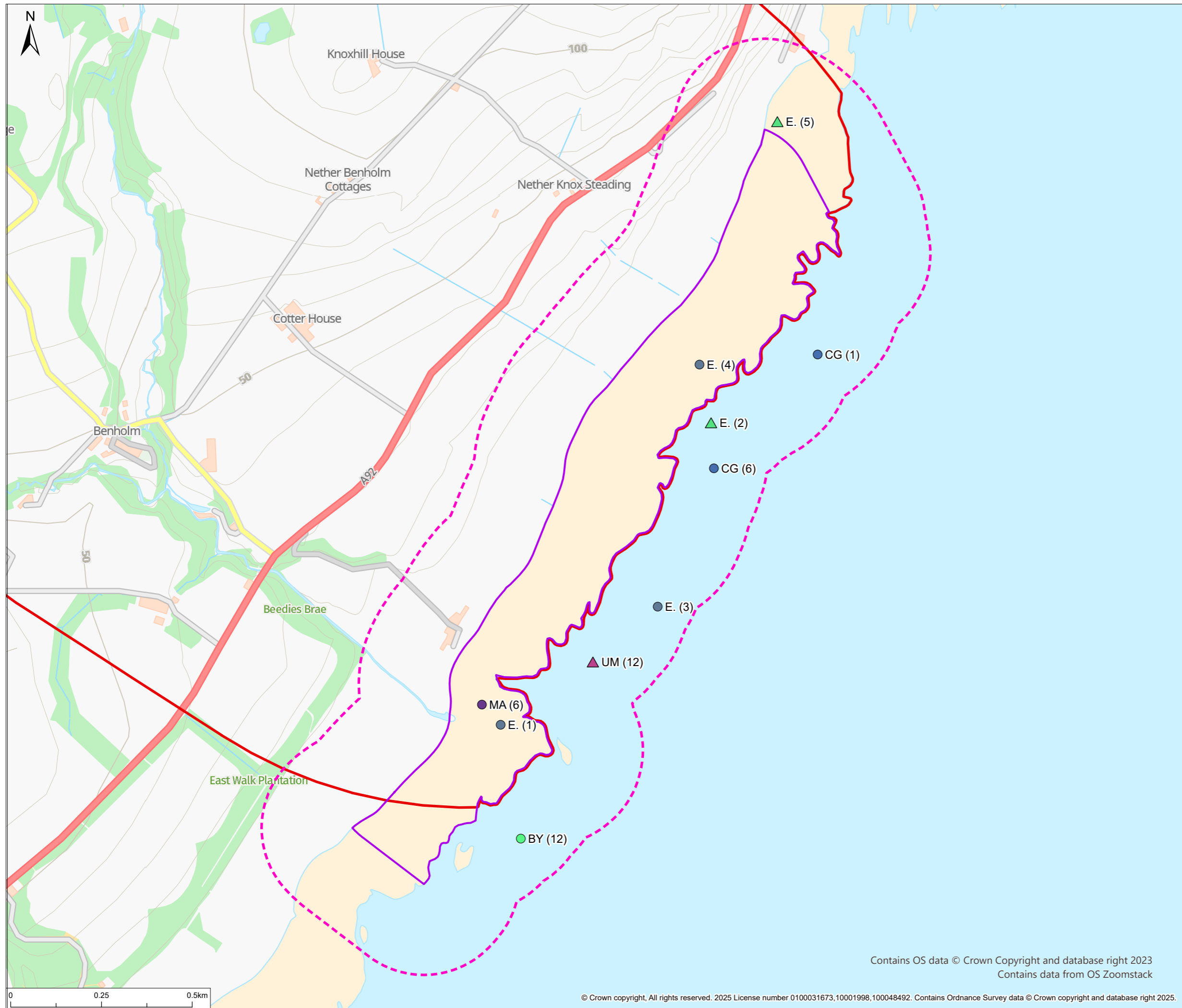
Contains OS data © Crown Copyright and database right 2023
 Contains data from OS Zoomstack

© Crown copyright, All rights reserved. 2025 License number 0100031673,10001998,100048492. Contains Ordnance Survey data © Crown copyright and database right 2025.



rpsgroup.com

P:\eur-mpfs-02_eur.rpsgroup.com\Projects\12705 Thistle Wind Partners ScotWind E3 and NE2\Tech\Drawings\12705-0119-03.aprx - 12705-0119-03

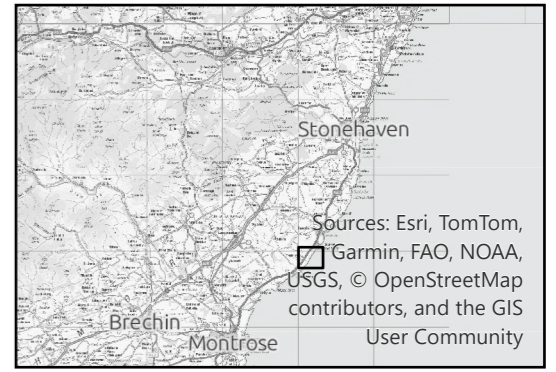


© 2025 RPS Group
 Notes
 1. This drawing has been prepared in accordance with the scope of RPS's appointment with its client and is subject to the terms and conditions of that appointment. RPS accepts no liability for any use of this document other than by its client and only for the purposes for which it was prepared and provided.
 2. If received electronically it is the recipients responsibility to print to correct scale. Only written dimensions should be used.

- Legend**
- Scoping Boundary
 - Intertidal Survey Area
 - Intertidal Survey Area 250m Buffer

- Tidal State - High**
- Barnacle Goose (BY)
 - Canada Goose (CG)
 - Eider (E.)
 - Mallard (MA)
- Tidal State - Low**
- ▲ Eider (E.)
 - ▲ Unidentified Duck (UM)

The number of birds observed is shown on the map beside each registration



Rev	Description	By	CB	Date

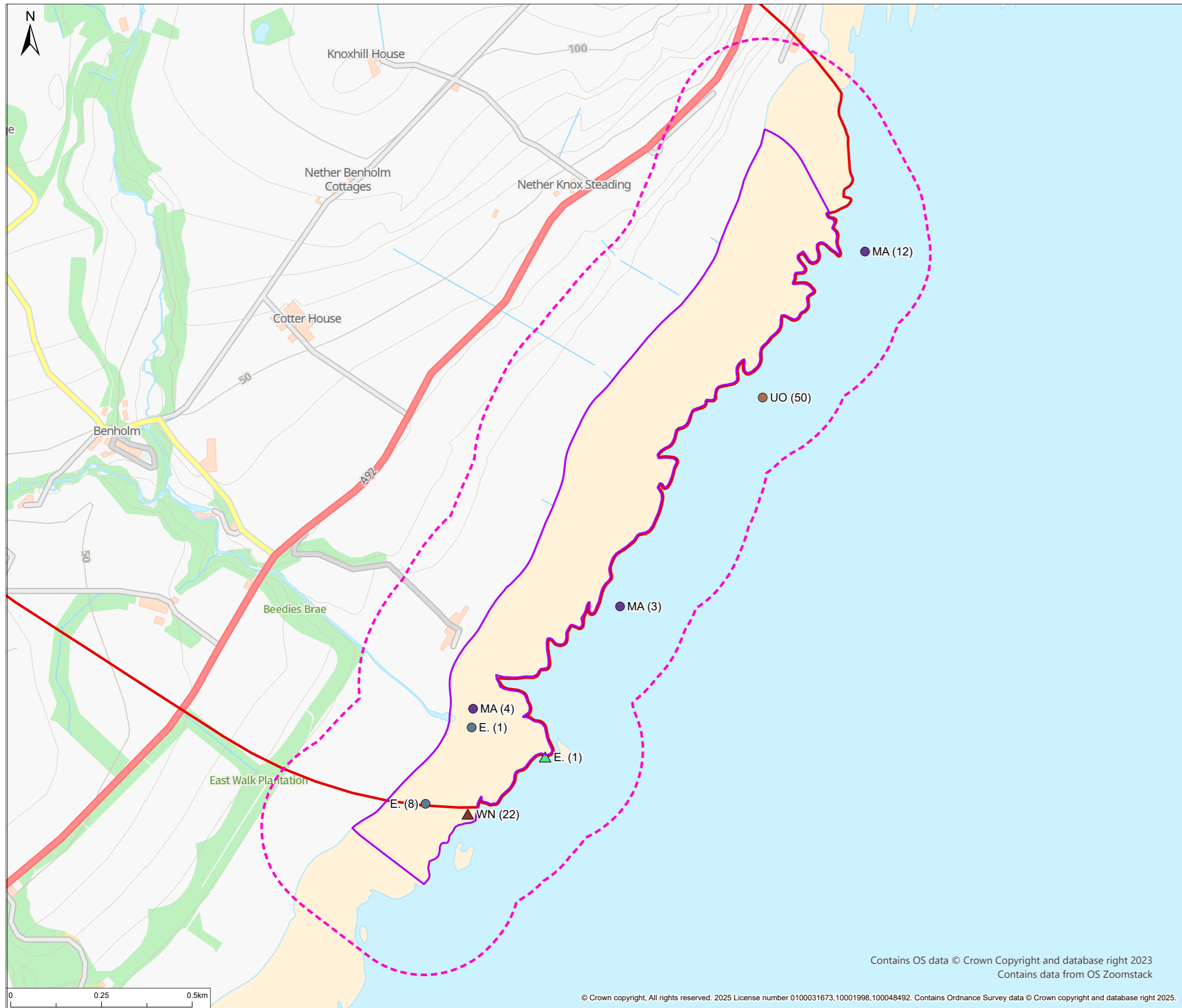
RPS TWP THISTLE WIND PARTNERS
 A TETRA TECH COMPANY
 101 Park Drive,
 Milton Park,
 Abingdon, Oxfordshire,
 OX14 4RY
 T: +44(0)1235 821 888
 E: RPS.ox@rps.tetrattech.com

Client **Thistle Wind Partners**
 Project **Bowdun Offshore Wind Farm**
 Title **Intertidal Bird Survey Results: Wildfowl - September 2023**

Status	Drawn By	PM/Checked By
FINAL	JM	LC
Project Number	Scale @ A3	Date Created
12705	1:10,000	MAR 2025
Figure Number		Rev
6a		3

Contains OS data © Crown Copyright and database right 2023
 Contains data from OS Zoomstack

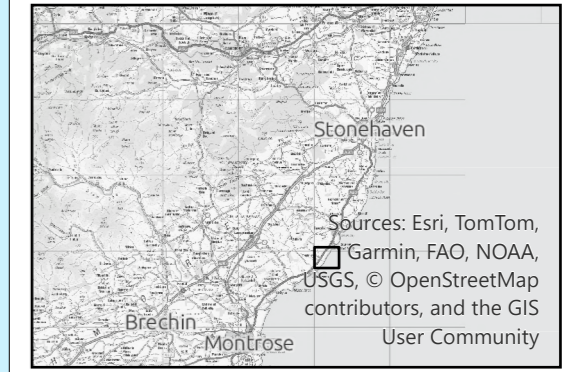
P:\eur-mpfs-02_eur.rpsgroup.com\Projects\12705 Thistle Wind Partners ScotWind E3 and NE2\Tech\Drawings\12705-0119-03.aprx - 12705-0119-03



© 2025 RPS Group
 Notes
 1. This drawing has been prepared in accordance with the scope of RPS's appointment with its client and is subject to the terms and conditions of that appointment. RPS accepts no liability for any use of this document other than by its client and only for the purposes for which it was prepared and provided.
 2. If received electronically it is the recipients responsibility to print to correct scale. Only written dimensions should be used.

- Legend**
- Scoping Boundary
 - Intertidal Survey Area
 - Intertidal Survey Area 250m Buffer
- Tidal State - High
- Eider (E.)
 - Mallard (MA)
 - Unidentified Goose (UO)
- Tidal State - Low
- ▲ Eider (E.)
 - ▲ Wigeon (WN)

The number of birds observed is shown on the map beside each registration



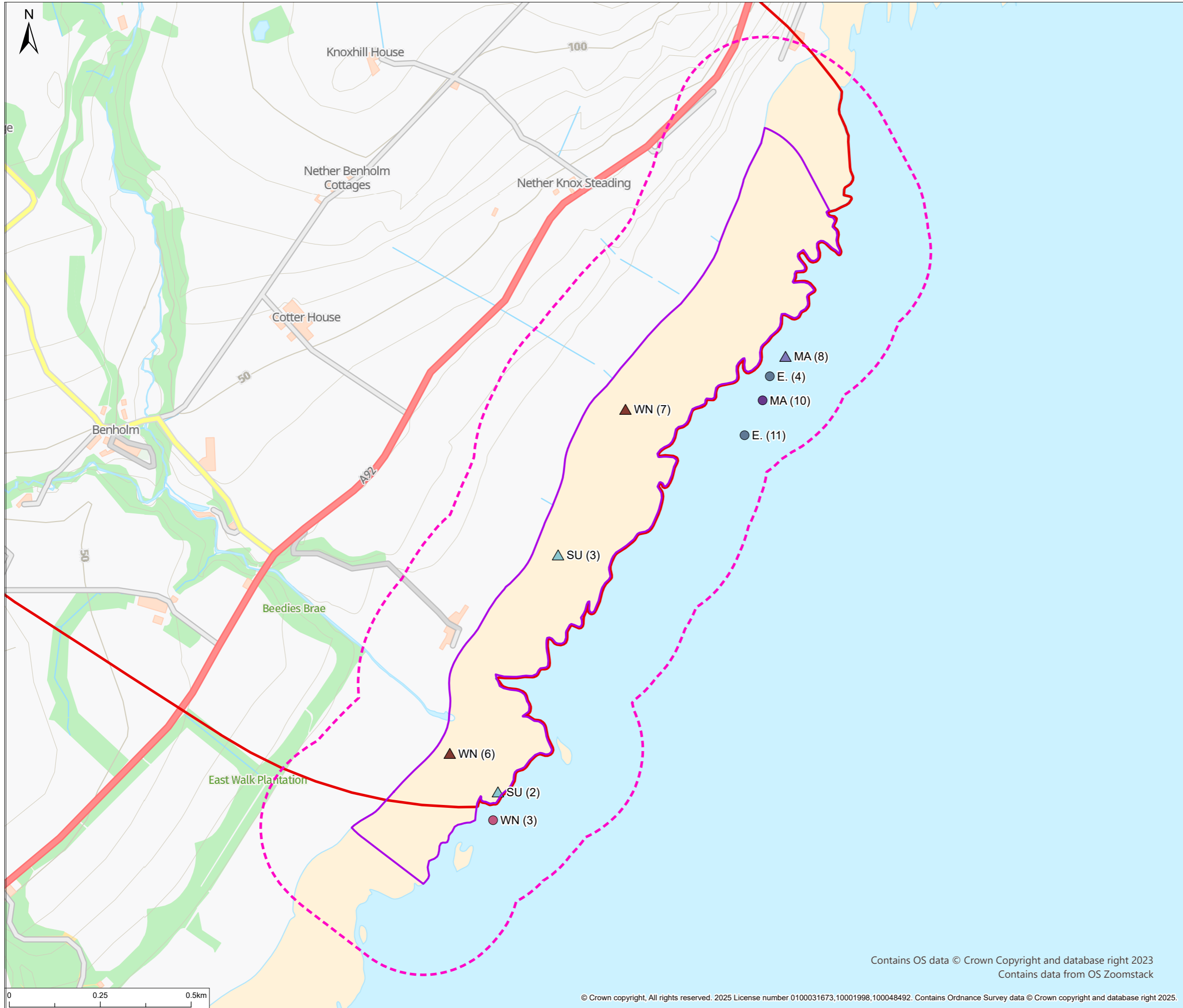
Rev	Description	By	CB	Date

RPS TWP THISTLE WIND PARTNERS
 A TETRA TECH COMPANY
 101 Park Drive,
 Milton Park,
 Abingdon, Oxfordshire,
 OX14 4RY
 T: +44(0)1235 821 888
 E: RPS.ox@rps.tetrattech.com

Client **Thistle Wind Partners**
 Project **Bowdun Offshore Wind Farm**
 Title **Intertidal Bird Survey Results: Wildfowl - October 2023**

Status	Drawn By	PM/Checked By
FINAL	JM	LC
Project Number	Scale @ A3	Date Created
12705	1:10,000	MAR 2025
Figure Number	Rev	
6b	3	

Contains OS data © Crown Copyright and database right 2023
 Contains data from OS Zoomstack



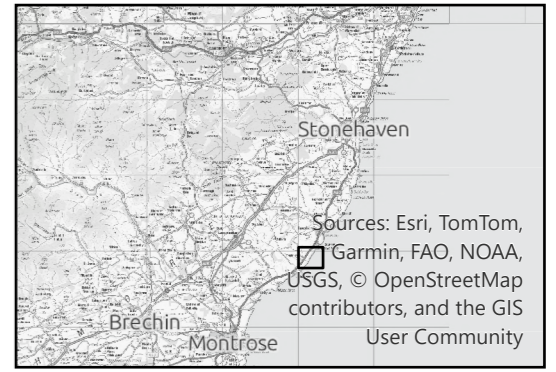
© 2025 RPS Group
 Notes
 1. This drawing has been prepared in accordance with the scope of RPS's appointment with its client and is subject to the terms and conditions of that appointment. RPS accepts no liability for any use of this document other than by its client and only for the purposes for which it was prepared and provided.
 2. If received electronically it is the recipients responsibility to print to correct scale. Only written dimensions should be used.

- Legend**
- Scoping Boundary
 - Intertidal Survey Area
 - Intertidal Survey Area 250m Buffer

- Tidal State - High**
- Eider (E.)
 - Mallard (MA)
 - Wigeon (WN)

- Tidal State - Low**
- ▲ Mallard (MA)
 - ▲ Shelduck (SU)
 - ▲ Wigeon (WN)

The number of birds observed is shown on the map beside each registration



Rev	Description	By	CB	Date

RPS TWP THISTLE WIND PARTNERS
 A TETRA TECH COMPANY
 101 Park Drive,
 Milton Park,
 Abingdon, Oxfordshire,
 OX14 4RY
 T: +44(0)1235 821 888
 E: RPS.ox@rps.tetrattech.com

Client **Thistle Wind Partners**
 Project **Bowdun Offshore Wind Farm**
 Title **Intertidal Bird Survey Results: Wildfowl - November 2023**

Status	Drawn By	PM/Checked By
FINAL	JM	LC
Project Number	Scale @ A3	Date Created
12705	1:10,000	MAR 2025
Figure Number	Rev	
6c	3	

Contains OS data © Crown Copyright and database right 2023
 Contains data from OS Zoomstack

P:\eur-mpfs-02_eur.rpsgroup.com\Projects\12705 Thistle Wind Partners ScotWind E3 and NE2\Tech\Drawings\12705-0119-03.aprx - 12705-0119-03

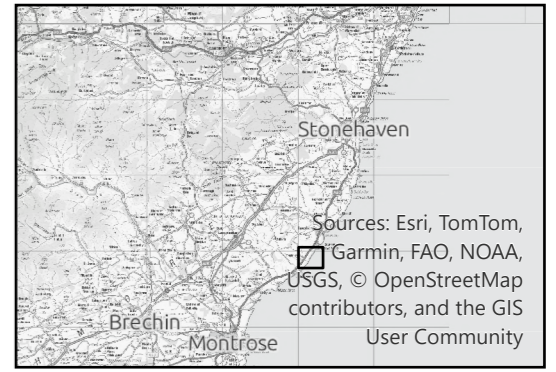
P:\eur-mpfs-02_eur.rpsgroup.com\Projects\12705 Thistle Wind Partners ScotWind E3 and NE2\Tech\Drawings\12705-0119-03.aprx - 12705-0119-03



© 2025 RPS Group
 Notes
 1. This drawing has been prepared in accordance with the scope of RPS's appointment with its client and is subject to the terms and conditions of that appointment. RPS accepts no liability for any use of this document other than by its client and only for the purposes for which it was prepared and provided.
 2. If received electronically it is the recipients responsibility to print to correct scale. Only written dimensions should be used.

- Legend**
- Scoping Boundary
 - Intertidal Survey Area
 - Intertidal Survey Area 250m Buffer
 - Tidal State - High
 - Tufted Duck (TU)
 - Tidal State - Low
 - ▲ Eider (E.)
 - ▲ Mallard (MA)
 - ▲ Wigeon (WN)

The number of birds observed is shown on the map beside each registration



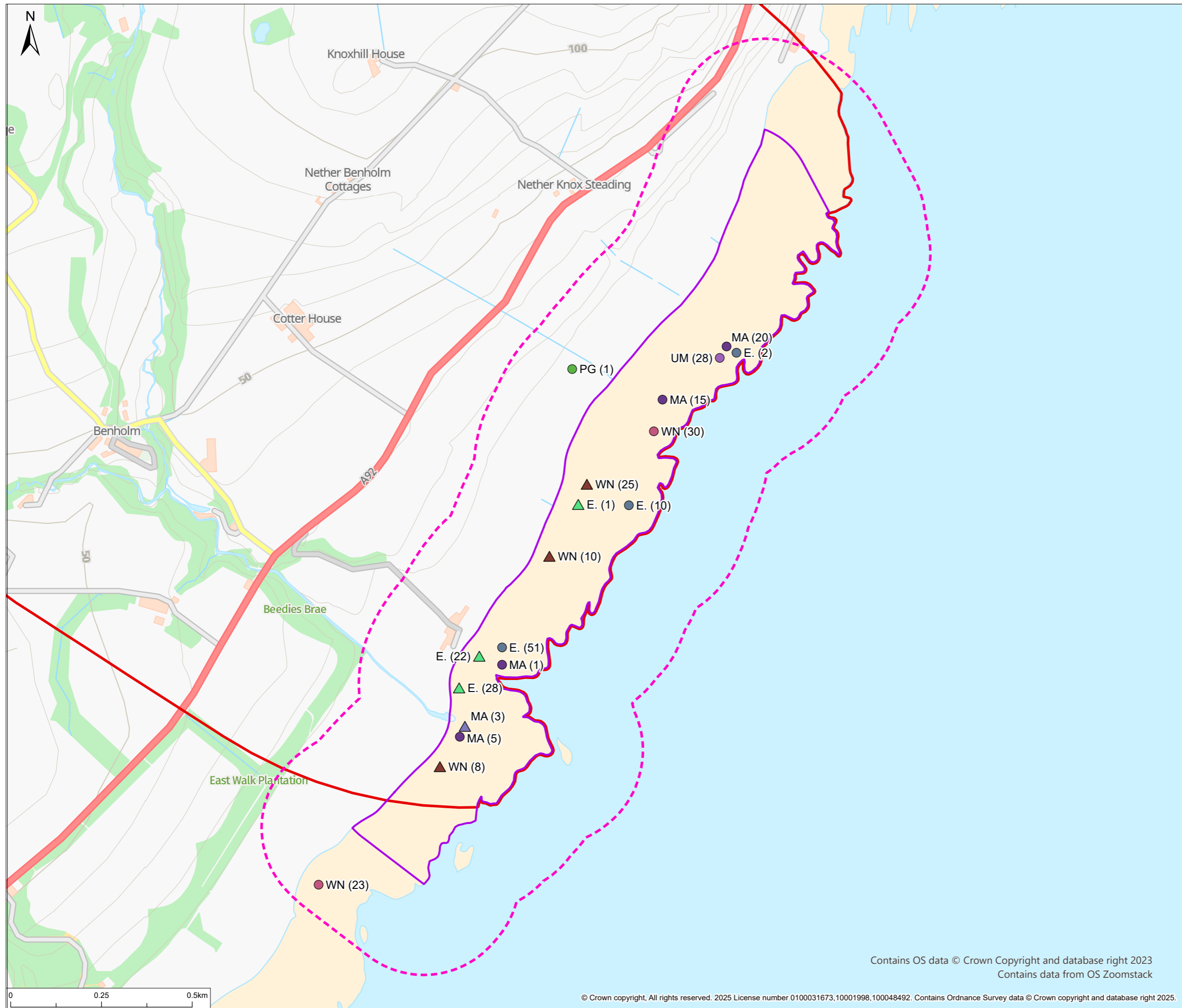
Rev	Description	By	CB	Date

RPS TWP THISTLE WIND PARTNERS
 A TETRA TECH COMPANY
 101 Park Drive,
 Milton Park,
 Abingdon, Oxfordshire,
 OX14 4RY
 T: +44(0)1235 821 888
 E: RPS.ox@rps.tetrattech.com

Client	Thistle Wind Partners	
Project	Bowdun Offshore Wind Farm	
Title	Intertidal Bird Survey Results: Wildfowl - December 2023	
Status	Drawn By	PM/Checked By
FINAL	JM	LC
Project Number	Scale @ A3	Date Created
12705	1:10,000	MAR 2025
Figure Number	Rev	
6d	3	

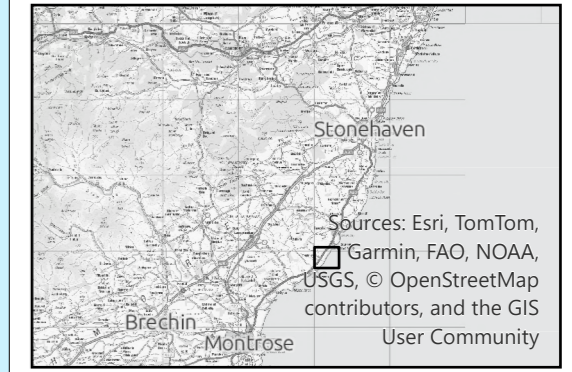
Contains OS data © Crown Copyright and database right 2023
 Contains data from OS Zoomstack

P:\eur-mpfs-02_eur.rpsgroup.com\Projects\12705 Thistle Wind Partners ScotWind E3 and NE2\Tech\Drawings\12705-0119-03.aprx - 12705-0119-03



© 2025 RPS Group
 Notes
 1. This drawing has been prepared in accordance with the scope of RPS's appointment with its client and is subject to the terms and conditions of that appointment. RPS accepts no liability for any use of this document other than by its client and only for the purposes for which it was prepared and provided.
 2. If received electronically it is the recipients responsibility to print to correct scale. Only written dimensions should be used.

- Legend**
- Scoping Boundary
 - Intertidal Survey Area
 - Intertidal Survey Area 250m Buffer
- Tidal State - High
- Eider (E.)
 - Mallard (MA)
 - Pink-footed Goose (PG)
 - Unidentified Duck (UM)
 - Wigeon (WN)
- Tidal State - Low
- ▲ Eider (E.)
 - ▲ Mallard (MA)
 - ▲ Wigeon (WN)
- The number of birds observed is shown on the map beside each registration



Rev	Description	By	CB	Date

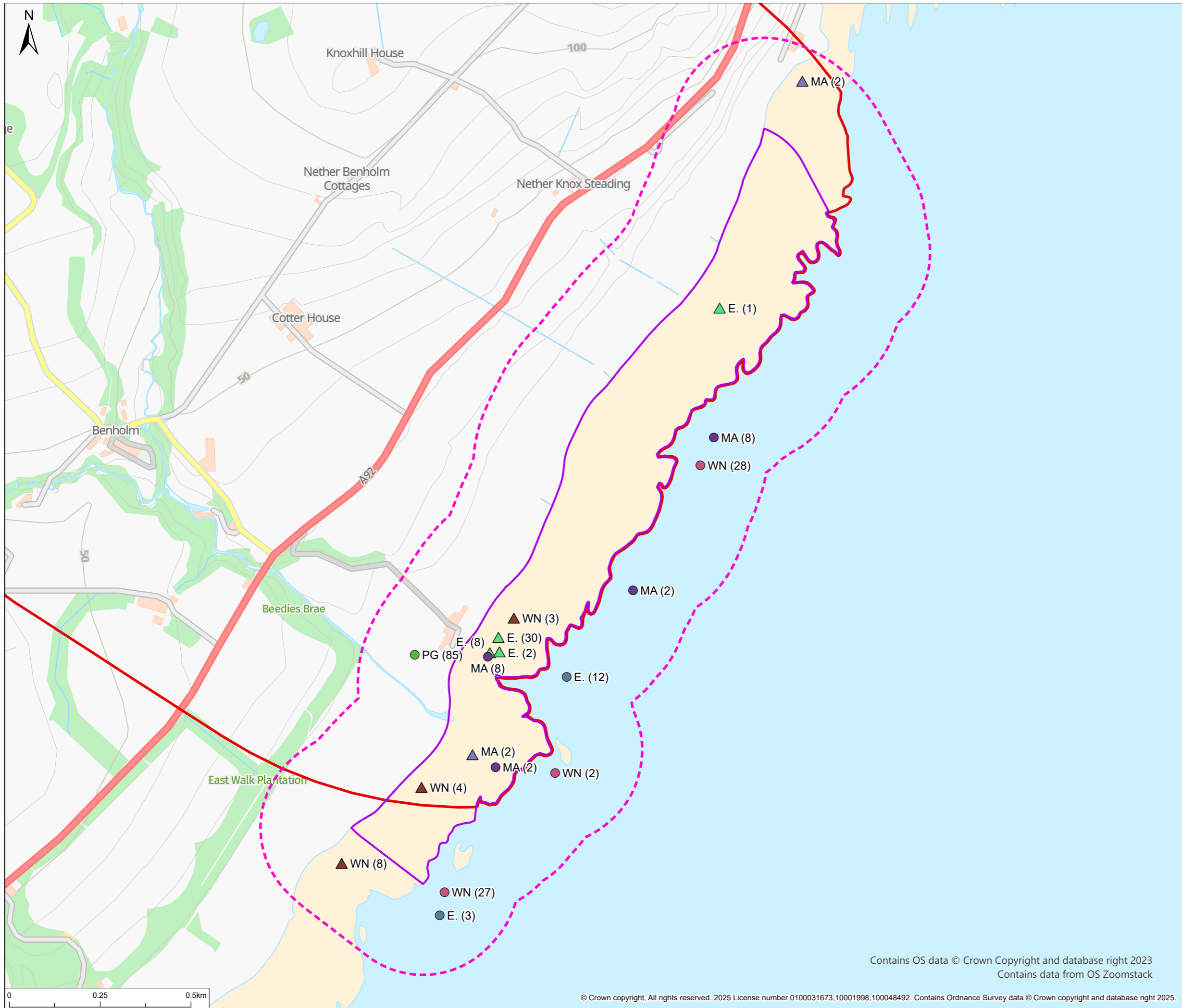
RPS TWP THISTLE WIND PARTNERS
 A TETRA TECH COMPANY
 101 Park Drive,
 Milton Park,
 Abingdon, Oxfordshire,
 OX14 4RY
 T: +44(0)1235 821 888
 E: RPS.ox@rps.tetrattech.com

Client **Thistle Wind Partners**
 Project **Bowdun Offshore Wind Farm**
 Title **Intertidal Bird Survey Results: Wildfowl - January 2024**

Status **FINAL** Drawn By **JM** PM/Checked By **LC**
 Project Number **12705** Scale @ A3 **1:10,000** Date Created **MAR 2025**
 Figure Number **6e** Rev **3**

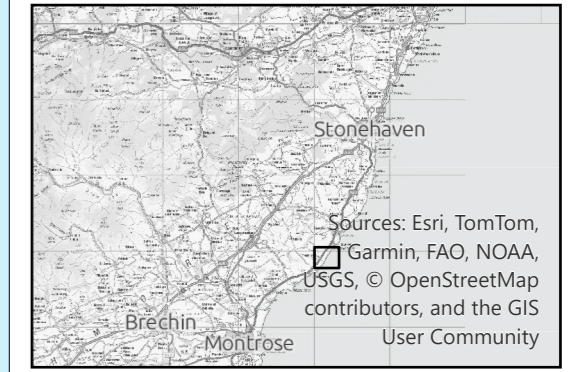
Contains OS data © Crown Copyright and database right 2023
 Contains data from OS Zoomstack

P:\eur-mpfs-02_eur.rpsgroup.com\Projects\12705 Thistle Wind Partners ScotWind E3 and NE2\Tech\Drawings\12705-0119-03.aprx - 12705-0119-03



© 2025 RPS Group
 Notes
 1. This drawing has been prepared in accordance with the scope of RPS's appointment with its client and is subject to the terms and conditions of that appointment. RPS accepts no liability for any use of this document other than by its client and only for the purposes for which it was prepared and provided.
 2. If received electronically it is the recipients responsibility to print to correct scale. Only written dimensions should be used.

- Legend**
- Scoping Boundary
 - Intertidal Survey Area
 - Intertidal Survey Area 250m Buffer
- Tidal State - High
- Eider (E.)
 - Mallard (MA)
 - Pink-footed Goose (PG)
 - Wigeon (WN)
- Tidal State - Low
- ▲ Eider (E.)
 - ▲ Mallard (MA)
 - ▲ Wigeon (WN)
- The number of birds observed is shown on the map beside each registration



Rev	Description	By	CB	Date

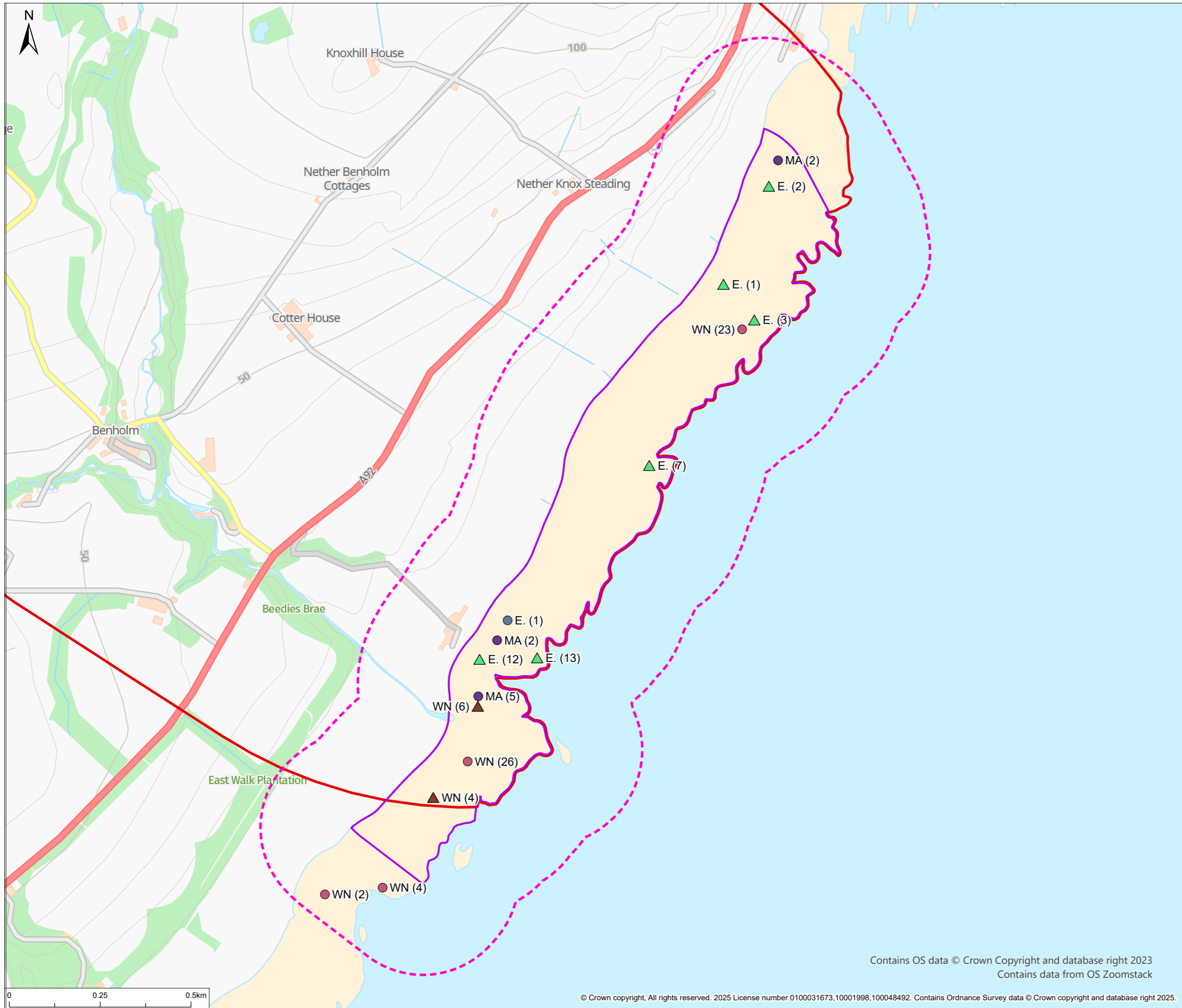
RPS TWP THISTLE WIND PARTNERS
 A TETRA TECH COMPANY
 101 Park Drive,
 Milton Park,
 Abingdon, Oxfordshire,
 OX14 4RY
 T: +44(0)1235 821 888
 E: RPS.ox@rps.tetrattech.com

Client **Thistle Wind Partners**
 Project **Bowdun Offshore Wind Farm**
 Title **Intertidal Bird Survey Results: Wildfowl - February 2024**

Status	Drawn By	PM/Checked By
FINAL	JM	LC
Project Number	Scale @ A3	Date Created
12705	1:10,000	MAR 2025
Figure Number	Rev	
6f	3	

Contains OS data © Crown Copyright and database right 2023
 Contains data from OS Zoomstack

P:\eur-mpfs-02_eur.rpsgroup.com\Projects\12705 Thistle Wind Partners ScotWind E3 and NE2\Tech\Drawings\12705-0119-03.aprx - 12705-0119-03



© 2025 RPS Group
 Notes
 1. This drawing has been prepared in accordance with the scope of RPS's appointment with its client and is subject to the terms and conditions of that appointment. RPS accepts no liability for any use of this document other than by its client and only for the purposes for which it was prepared and provided.
 2. If received electronically it is the recipients responsibility to print to correct scale. Only written dimensions should be used.

Legend

- Scoping Boundary
- Intertidal Survey Area
- Intertidal Survey Area 250m Buffer

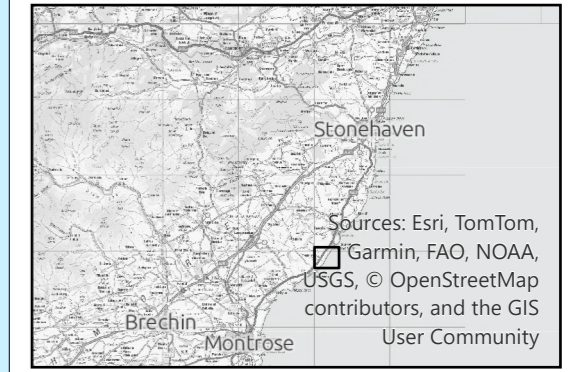
Tidal State - High

- Eider (E.)
- Mallard (MA)
- Wigeon (WN)

Tidal State - Low

- ▲ Eider (E.)
- ▲ Wigeon (WN)

The number of birds observed is shown on the map beside each registration



Rev	Description	By	CB	Date

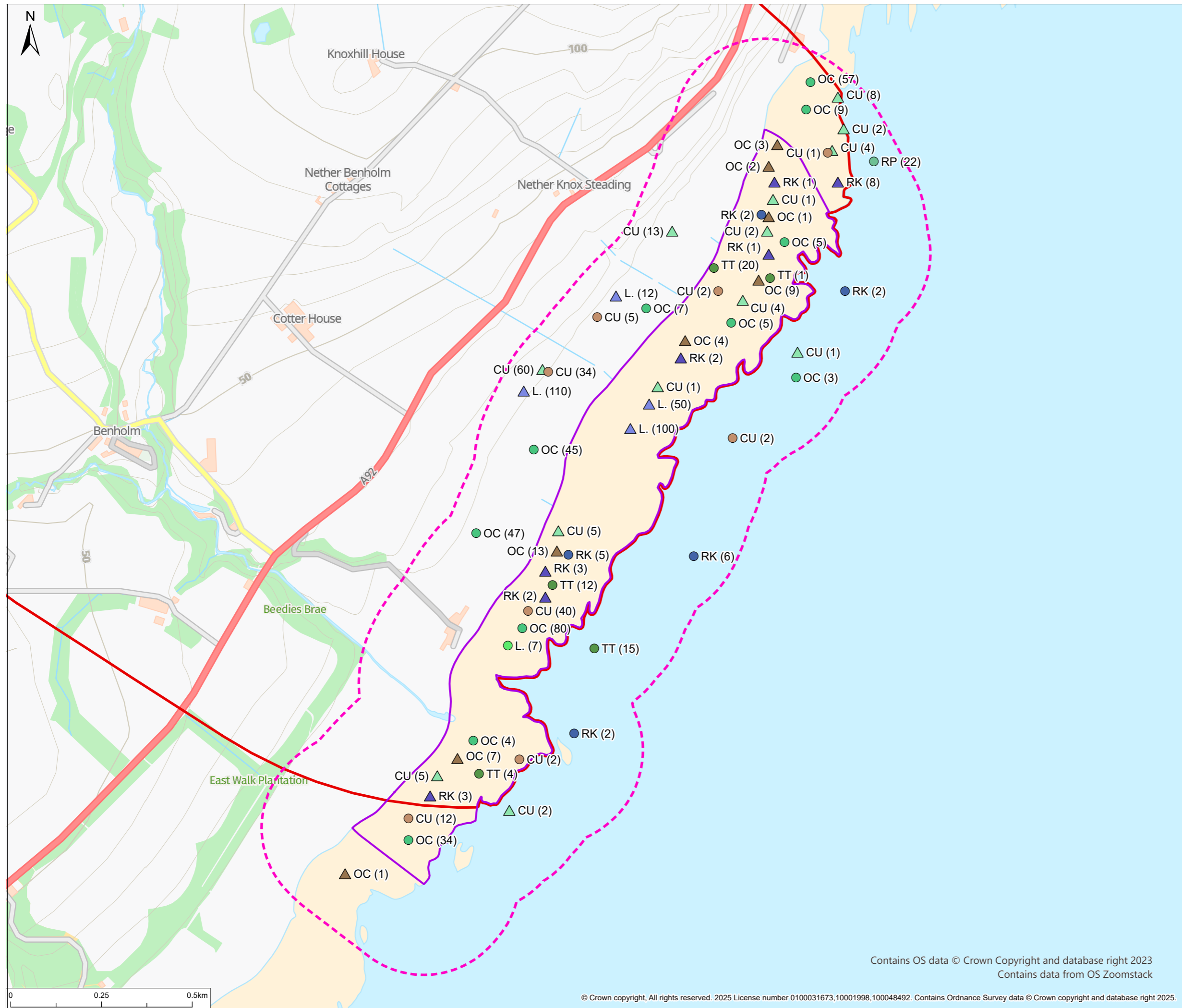
RPS TWP THISTLE WIND PARTNERS
 A TETRA TECH COMPANY
 101 Park Drive,
 Milton Park,
 Abingdon, Oxfordshire,
 OX14 4RY
 T: +44(0)1235 821 888
 E: RPS.ox@rps.tetrattech.com

Client **Thistle Wind Partners**
 Project **Bowdun Offshore Wind Farm**
 Title **Intertidal Bird Survey Results: Wildfowl - March 2024**

Status **FINAL** Drawn By **JM** PM/Checked By **LC**
 Project Number **12705** Scale @ A3 **1:10,000** Date Created **MAR 2025**
 Figure Number **6g** Rev **3**

Contains OS data © Crown Copyright and database right 2023
 Contains data from OS Zoomstack

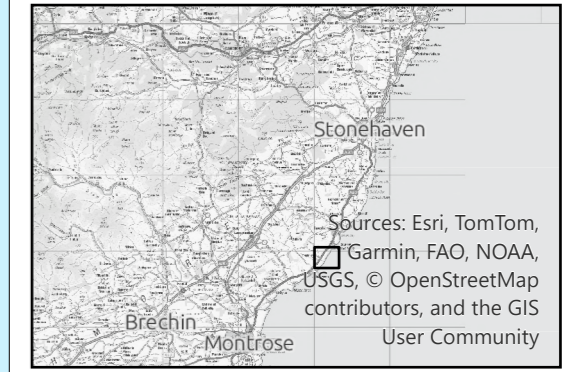
P:\eur-mpfs-02_eur.rpsgroup.com\Projects\12705 Thistle Wind Partners ScotWind E3 and NE2\Tech\Drawings\12705-0120-03.aprx - 12705



© 2025 RPS Group
 Notes
 1. This drawing has been prepared in accordance with the scope of RPS's appointment with its client and is subject to the terms and conditions of that appointment. RPS accepts no liability for any use of this document other than by its client and only for the purposes for which it was prepared and provided.
 2. If received electronically it is the recipients responsibility to print to correct scale. Only written dimensions should be used.

Legend

- Scoping Boundary
 - Intertidal Survey Area
 - - - Intertidal Survey Area 250m Buffer
 - Tidal State - High
 - Curlew (CU)
 - Lapwing (L.)
 - Oystercatcher (OC)
 - Redshank (RK)
 - Ringed Plover (RP)
 - Turnstone (TT)
 - Tidal State - Low
 - ▲ Curlew (CU)
 - ▲ Lapwing (L.)
 - ▲ Oystercatcher (OC)
 - ▲ Redshank (RK)
- The number of birds observed is shown on the map beside each registration



Rev	Description	By	CB	Date

RPS TWP THISTLE WIND PARTNERS
 A TETRA TECH COMPANY
 101 Park Drive,
 Milton Park,
 Abingdon, Oxfordshire,
 OX14 4RY
 T: +44(0)1235 821 888
 E: RPS.ox@rps.tetrattech.com

Client **Thistle Wind Partners**
 Project **Bowdun Offshore Wind Farm**
 Title **Intertidal Bird Survey Results: Waders - September 2023**

Status **FINAL** Drawn By **JM** PM/Checked By **LC**
 Project Number **12705** Scale @ A3 **1:10,000** Date Created **MAR 2025**
 Figure Number **7a** Rev **3**

Contains OS data © Crown Copyright and database right 2023
 Contains data from OS Zoomstack

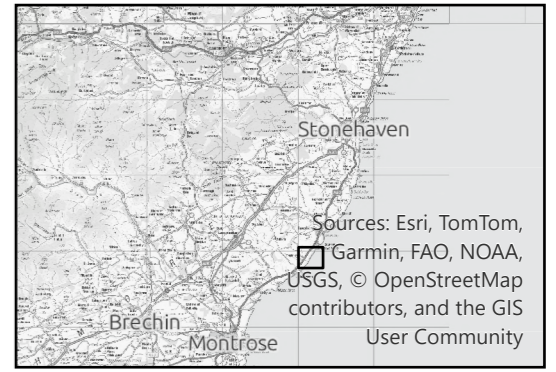
P:\eur-mpfs-02_eur.rpsgroup.com\Projects\12705_Thistle Wind Partners ScotWind E3 and NE2\Tech\Drawings\12705-0120-03.aprx - 12705



© 2025 RPS Group
 Notes
 1. This drawing has been prepared in accordance with the scope of RPS's appointment with its client and is subject to the terms and conditions of that appointment. RPS accepts no liability for any use of this document other than by its client and only for the purposes for which it was prepared and provided.
 2. If received electronically it is the recipients responsibility to print to correct scale. Only written dimensions should be used.

- Legend**
- Scoping Boundary
 - Intertidal Survey Area
 - Intertidal Survey Area 250m Buffer
 - Tidal State - High
 - Turnstone (TT)
 - Tidal State - Low
 - Curlew (CU)
 - Golden Plover (GP)
 - Oystercatcher (OC)
 - Redshank (RK)
 - Turnstone (TT)
 - Unidentified wader (U.)
 - Curlew (CU)
 - Lapwing (L.)
 - Oystercatcher (OC)
 - Redshank (RK)

The number of birds observed is shown on the map beside each registration



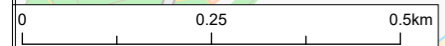
Rev	Description	By	CB	Date

RPS TWP THISTLE WIND PARTNERS
 A TETRA TECH COMPANY
 101 Park Drive,
 Milton Park,
 Abingdon, Oxfordshire,
 OX14 4RY
 T: +44(0)1235 821 888
 E: RPS.ox@rps.tetrattech.com

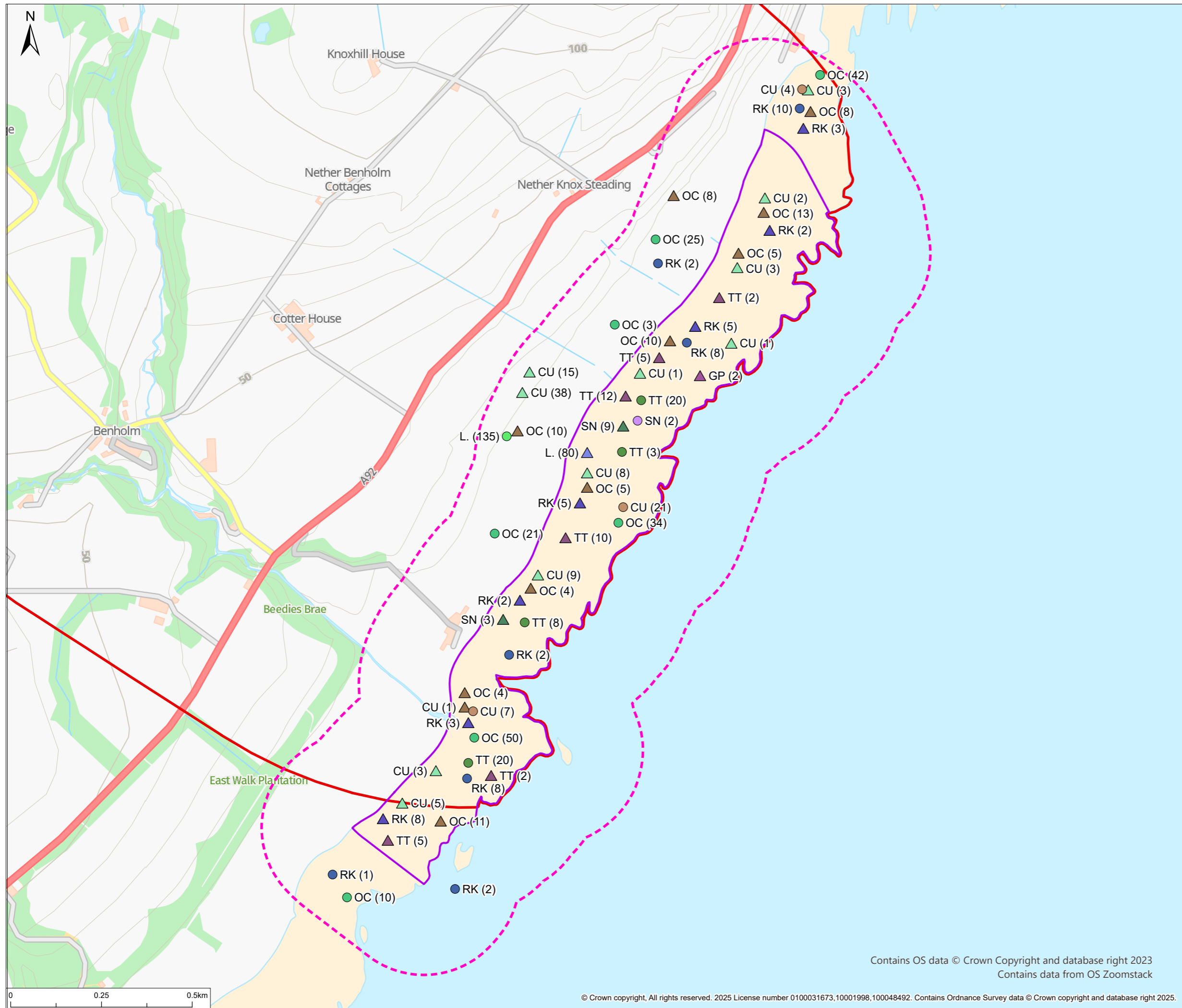
Client: Thistle Wind Partners
 Project: Bowdun Offshore Wind Farm
 Title: Intertidal Bird Survey Results: Waders - October 2023

Status: FINAL
 Project Number: 12705
 Figure Number: 7b
 Drawn By: JM
 Scale @ A3: 1:10,000
 PM/Checked By: LC
 Date Created: MAR 2025
 Rev: 3

Contains OS data © Crown Copyright and database right 2023
 Contains data from OS Zoomstack



P:\eur-mpfs-02_eur.rpsgroup.com\Projects\12705_Thistle Wind Partners ScotWind E3 and NE2\Tech\Drawings\12705-0120-03.aprx - 12705

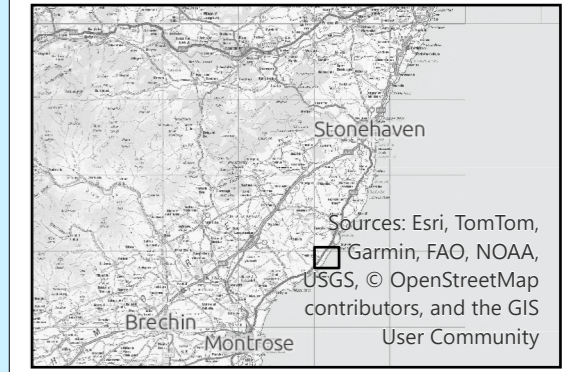


© 2025 RPS Group
 Notes
 1. This drawing has been prepared in accordance with the scope of RPS's appointment with its client and is subject to the terms and conditions of that appointment. RPS accepts no liability for any use of this document other than by its client and only for the purposes for which it was prepared and provided.
 2. If received electronically it is the recipients responsibility to print to correct scale. Only written dimensions should be used.

Legend

Scoping Boundary	Turnstone (TT)
Intertidal Survey Area	Tidal State - Low
Intertidal Survey Area 250m Buffer	Curlew (CU)
Tidal State - High	Golden Plover (GP)
Curlew (CU)	Lapwing (L.)
Lapwing (L.)	Oystercatcher (OC)
Oystercatcher (OC)	Redshank (RK)
Redshank (RK)	Snipe (SN)
Snipe (SN)	Turnstone (TT)

The number of birds observed is shown on the map beside each registration



Rev	Description	By	CB	Date

RPS TWP THISTLE WIND PARTNERS
 A TETRA TECH COMPANY
 101 Park Drive,
 Milton Park,
 Abingdon, Oxfordshire,
 OX14 4RY
 T: +44(0)1235 821 888
 E: RPS.ox@rps.tetrattech.com

Client **Thistle Wind Partners**
 Project **Bowdun Offshore Wind Farm**
 Title **Intertidal Bird Survey Results: Waders - November 2023**

Status	Drawn By	PM/Checked By
FINAL	JM	LC
Project Number	Scale @ A3	Date Created
12705	1:10,000	MAR 2025
Figure Number		Rev
7c		3

Contains OS data © Crown Copyright and database right 2023
 Contains data from OS Zoomstack

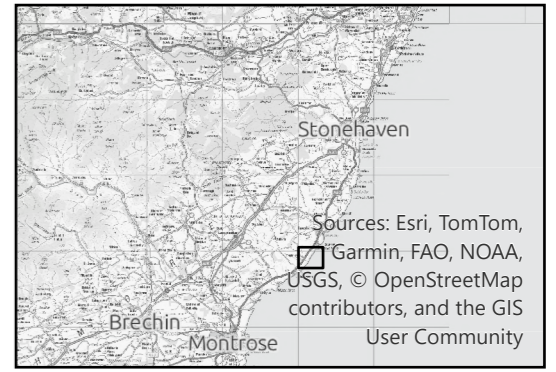
P:\eur-mpfs-02_eur.rpsgroup.com\Projects\12705_Thistle Wind Partners ScotWind E3 and NE2\Tech\Drawings\12705-0120-03.aprx - 12705



© 2025 RPS Group
 Notes
 1. This drawing has been prepared in accordance with the scope of RPS's appointment with its client and is subject to the terms and conditions of that appointment. RPS accepts no liability for any use of this document other than by its client and only for the purposes for which it was prepared and provided.
 2. If received electronically it is the recipients responsibility to print to correct scale. Only written dimensions should be used.

- Legend**
- Scoping Boundary
 - Intertidal Survey Area
 - Intertidal Survey Area 250m Buffer
 - Tidal State - High
 - Curlw (CU)
 - Lapwing (L.)
 - Oystercatcher (OC)
 - Redshank (RK)
 - Snipe (SN)
 - Tidal State - Low
 - Curlw (CU)
 - Lapwing (L.)
 - Oystercatcher (OC)
 - Redshank (RK)
 - Snipe (SN)
 - Turnstone (TT)

The number of birds observed is shown on the map beside each registration



Rev	Description	By	CB	Date

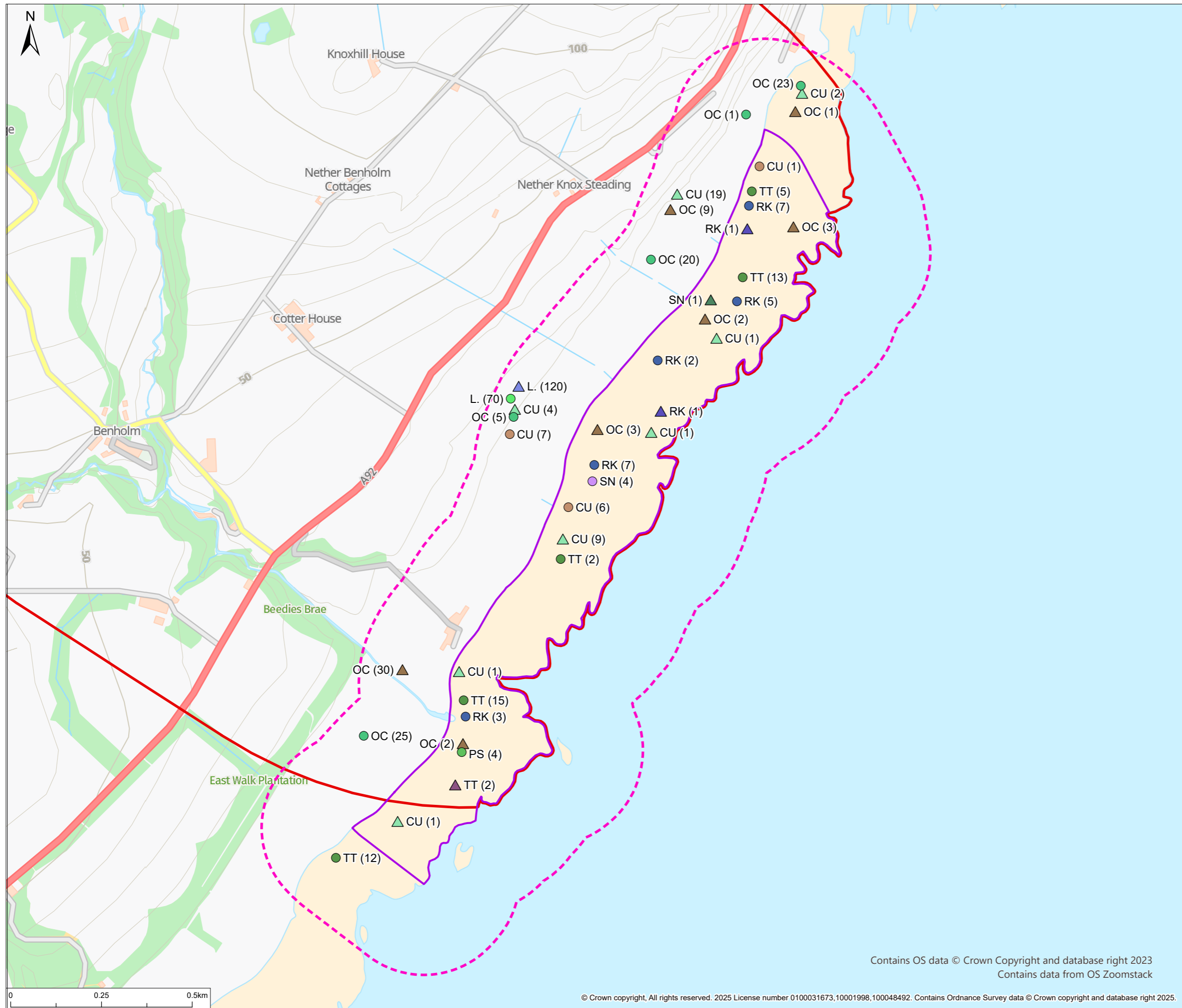
RPS TWP THISTLE WIND PARTNERS
 A TETRA TECH COMPANY
 101 Park Drive,
 Milton Park,
 Abingdon, Oxfordshire,
 OX14 4RY
 T: +44(0)1235 821 888
 E: RPS.ox@rps.tetrattech.com

Client: Thistle Wind Partners
 Project: Bowdun Offshore Wind Farm
 Title: Intertidal Bird Survey Results: Waders - December 2023

Status: FINAL
 Drawn By: JM
 PM/Checked By: LC
 Project Number: 12705
 Scale @ A3: 1:10,000
 Date Created: MAR 2025
 Figure Number: 7d
 Rev: 3

Contains OS data © Crown Copyright and database right 2023
 Contains data from OS Zoomstack

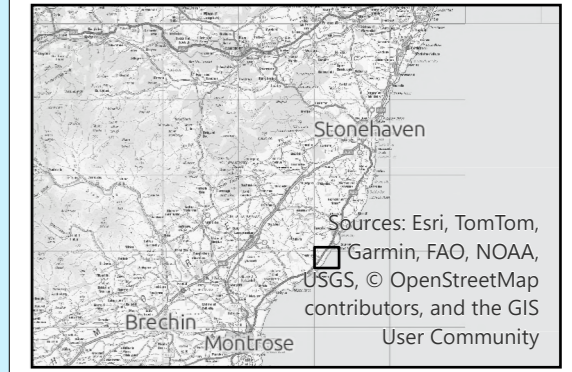
P:\eur-mpfs-02_eur.rpsgroup.com\Projects\12705_Thistle Wind Partners ScotWind E3 and NE2\Tech\Drawings\12705-0120-03.aprx - 12705



© 2025 RPS Group
 Notes
 1. This drawing has been prepared in accordance with the scope of RPS's appointment with its client and is subject to the terms and conditions of that appointment. RPS accepts no liability for any use of this document other than by its client and only for the purposes for which it was prepared and provided.
 2. If received electronically it is the recipients responsibility to print to correct scale. Only written dimensions should be used.

- Legend**
- Scoping Boundary
 - Intertidal Survey Area
 - Intertidal Survey Area 250m Buffer
 - Tidal State - High
 - Curlew (CU)
 - Lapwing (L.)
 - Oystercatcher (OC)
 - Purple Sandpiper (PS)
 - Redshank (RK)
 - Snipe (SN)
 - Turnstone (TT)
 - Tidal State - Low
 - Curlew (CU)
 - Lapwing (L.)
 - Oystercatcher (OC)
 - Redshank (RK)
 - Snipe (SN)
 - Turnstone (TT)

The number of birds observed is shown on the map beside each registration



Rev	Description	By	CB	Date

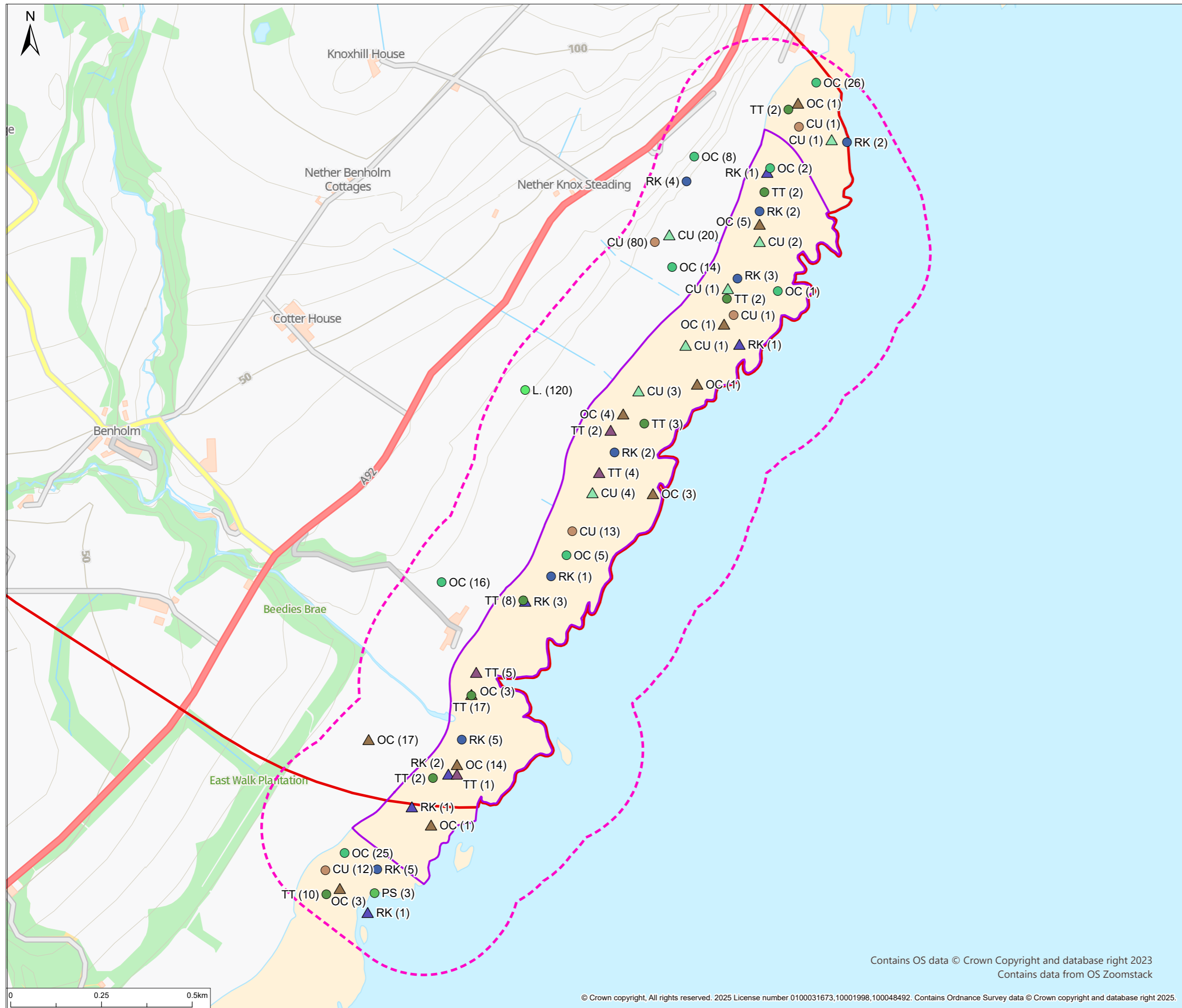
RPS TWP THISTLE WIND PARTNERS
 A TETRA TECH COMPANY
 101 Park Drive,
 Milton Park,
 Abingdon, Oxfordshire,
 OX14 4RY
 T: +44(0)1235 821 888
 E: RPS.ox@rps.tetrattech.com

Client: Thistle Wind Partners
 Project: Bowdun Offshore Wind Farm
 Title: Intertidal Bird Survey Results: Waders - January 2024

Status: FINAL
 Project Number: 12705
 Figure Number: 7e
 Drawn By: JM
 Scale @ A3: 1:10,000
 PM/Checked By: LC
 Date Created: MAR 2025
 Rev: 3

Contains OS data © Crown Copyright and database right 2023
 Contains data from OS Zoomstack

P:\eur-mpfs-02_eur.rpsgroup.com\Projects\12705 Thistle Wind Partners ScotWind E3 and NE2\Tech\Drawings\12705-0120-03.aprx - 12705



© 2025 RPS Group
 Notes
 1. This drawing has been prepared in accordance with the scope of RPS's appointment with its client and is subject to the terms and conditions of that appointment. RPS accepts no liability for any use of this document other than by its client and only for the purposes for which it was prepared and provided.
 2. If received electronically it is the recipients responsibility to print to correct scale. Only written dimensions should be used.

Legend

- Scoping Boundary
- Intertidal Survey Area
- - - Intertidal Survey Area 250m Buffer

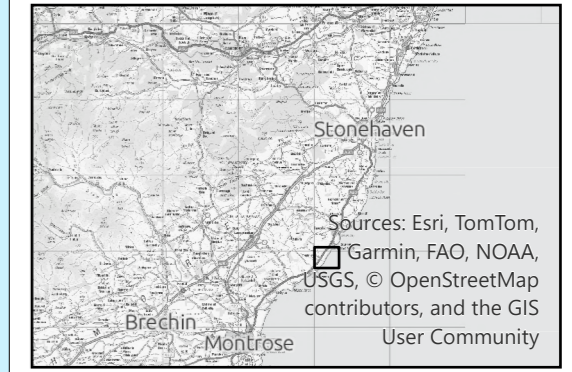
Tidal State - High

- Curlew (CU)
- Lapwing (L.)
- Oystercatcher (OC)
- Purple Sandpiper (PS)
- Redshank (RK)
- Turnstone (TT)

Tidal State - Low

- ▲ Curlew (CU)
- ▲ Oystercatcher (OC)
- ▲ Redshank (RK)
- ▲ Turnstone (TT)

The number of birds observed is shown on the map beside each registration



Rev	Description	By	CB	Date

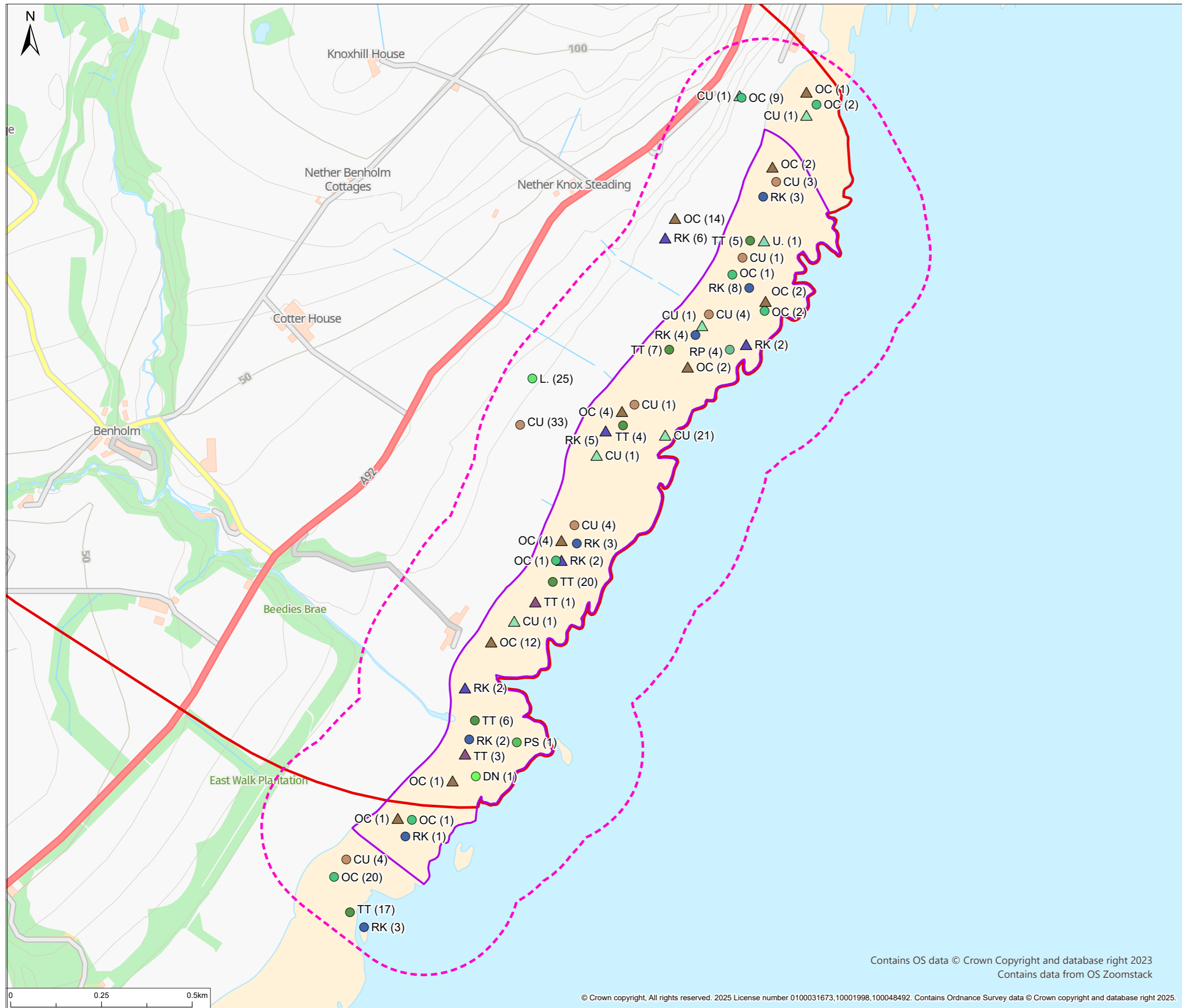
RPS TWP THISTLE WIND PARTNERS
 A TETRA TECH COMPANY
 101 Park Drive,
 Milton Park,
 Abingdon, Oxfordshire,
 OX14 4RY
 T: +44(0)1235 821 888
 E: RPS.ox@rps.tetrattech.com

Client **Thistle Wind Partners**
 Project **Bowdun Offshore Wind Farm**
 Title **Intertidal Bird Survey Results: Waders - February 2024**

Status	Drawn By	PM/Checked By
FINAL	JM	LC
Project Number	Scale @ A3	Date Created
12705	1:10,000	MAR 2025
Figure Number	Rev	
7f	3	

Contains OS data © Crown Copyright and database right 2023
 Contains data from OS Zoomstack

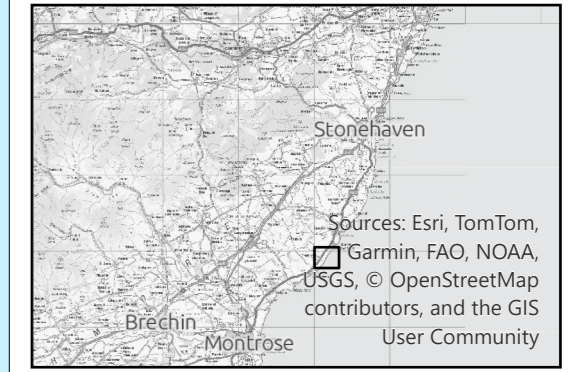
P:\eur-mpfs-02_eur.rpsgroup.com\Projects\12705 Thistle Wind Partners ScotWind E3 and NE2\Tech\Drawings\12705-0120-03.aprx - 12705



© 2025 RPS Group
 Notes
 1. This drawing has been prepared in accordance with the scope of RPS's appointment with its client and is subject to the terms and conditions of that appointment. RPS accepts no liability for any use of this document other than by its client and only for the purposes for which it was prepared and provided.
 2. If received electronically it is the recipients responsibility to print to correct scale. Only written dimensions should be used.

- Legend**
- Scoping Boundary
 - Intertidal Survey Area
 - Intertidal Survey Area 250m Buffer
 - Tidal State - High
 - Curlew (CU)
 - Dunlin (DN)
 - Lapwing (L.)
 - Oystercatcher (OC)
 - Purple Sandpiper (PS)
 - Redshank (RK)
 - Ringed Plover (RP)
 - Turnstone (TT)
 - Tidal State - Low
 - Curlew (CU)
 - Oystercatcher (OC)
 - Redshank (RK)
 - Turnstone (TT)
 - Unidentified wader (U.)

The number of birds observed is shown on the map beside each registration



Rev	Description	By	CB	Date

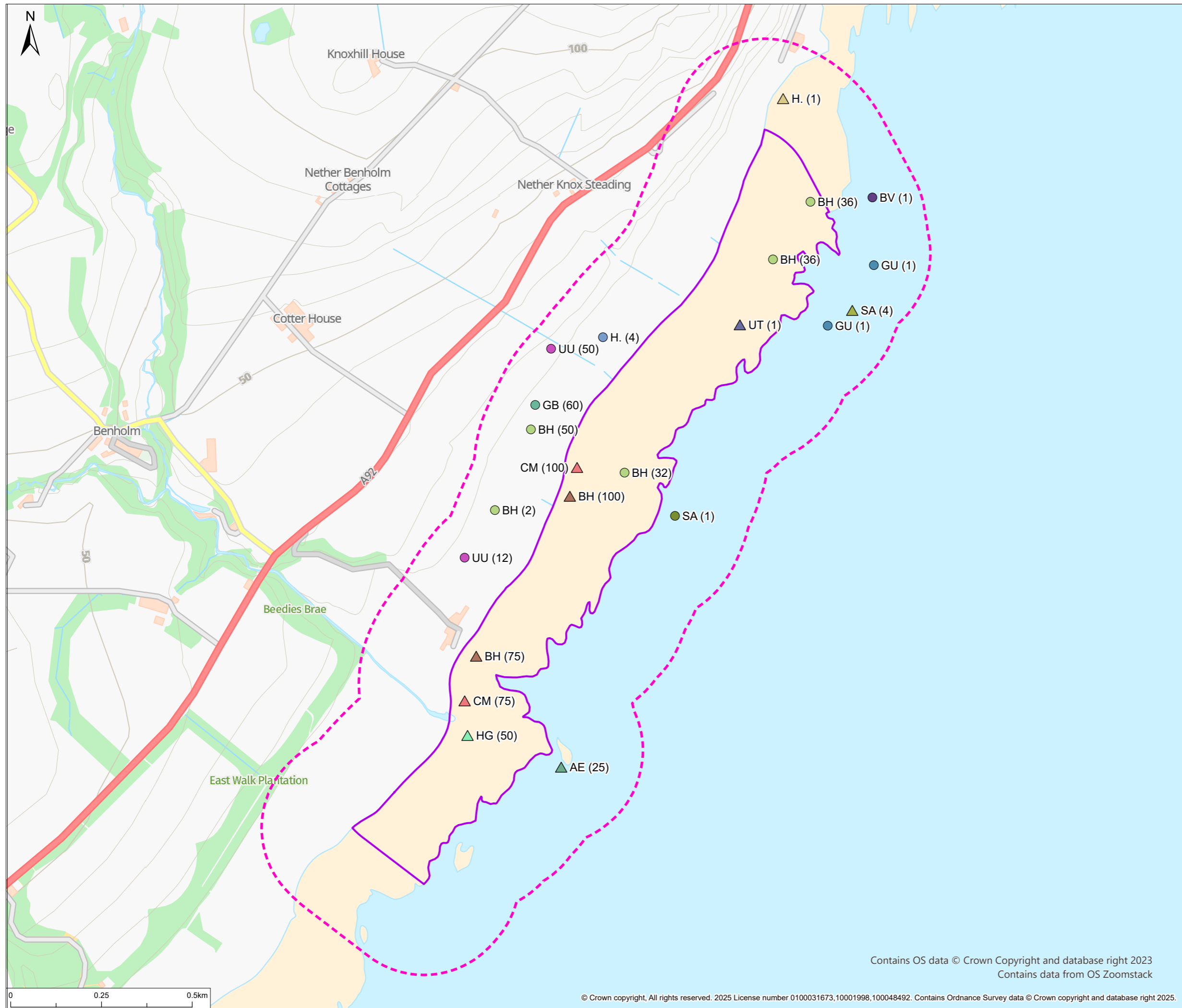
RPS TWP THISTLE WIND PARTNERS
 A TETRA TECH COMPANY
 101 Park Drive,
 Milton Park,
 Abingdon, Oxfordshire,
 OX14 4RY
 T: +44(0)1235 821 888
 E: RPS.ox@rps.tetrattech.com

Client: Thistle Wind Partners
 Project: Bowdun Offshore Wind Farm
 Title: Intertidal Bird Survey Results: Waders - March 2024

Status: FINAL
 Project Number: 12705
 Figure Number: 7g
 Drawn By: JM
 Scale @ A3: 1:10,000
 PM/Checked By: LC
 Date Created: MAR 2025
 Rev: 3

Contains OS data © Crown Copyright and database right 2023
 Contains data from OS Zoomstack

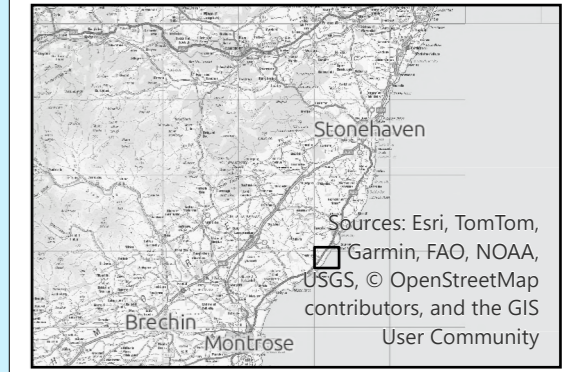
P:\eur-mpfs-02_eur.rpsgroup.com\Projects\12705 Thistle Wind Partners ScotWind E3 and NE2\Tech\Drawings\12705-0121-03.aprx - 12705-0121-03



© 2025 RPS Group
 Notes
 1. This drawing has been prepared in accordance with the scope of RPS's appointment with its client and is subject to the terms and conditions of that appointment. RPS accepts no liability for any use of this document other than by its client and only for the purposes for which it was prepared and provided.
 2. If received electronically it is the recipients responsibility to print to correct scale. Only written dimensions should be used.

- Legend**
- [Red Line] Scoping Boundary
 - [Green Circle] Shag (SA)
 - [Purple Line] Intertidal Survey Area
 - [Purple Circle] Unidentified Gull (UU)
 - [Pink Dashed Line] Intertidal Survey Area 250m Buffer
 - Tidal State - Low
 - Tidal State - High
 - [Green Circle] Black-headed Gull (BH)
 - [Green Triangle] Arctic Tern (AE)
 - [Purple Circle] Black-throated Diver (BV)
 - [Green Triangle] Black-headed Gull (BH)
 - [Green Circle] Great Black-backed Gull (GB)
 - [Red Triangle] Common Gull (CM)
 - [Blue Circle] Guillemot (GU)
 - [Yellow Triangle] Grey Heron (H.)
 - [Blue Circle] Grey Heron (H.)
 - [Green Triangle] Herring Gull (HG)
 - [Yellow Triangle] Shag (SA)
 - [Blue Triangle] Unidentified Tern (UT)

The number of birds observed is shown on the map beside each registration



Rev	Description	By	CB	Date

RPS TWP THISTLE WIND PARTNERS
 A TETRA TECH COMPANY
 101 Park Drive,
 Milton Park,
 Abingdon, Oxfordshire,
 OX14 4RY
 T: +44(0)1235 821 888
 E: RPS.ox@rps.tetrattech.com

Client **Thistle Wind Partners**
 Project **Bowdun Offshore Wind Farm**
 Title **Intertidal Bird Survey Results: Other Non-passerines - September 2023**

Status **FINAL** Drawn By **JM** PM/Checked By **LC**
 Project Number **12705** Scale @ A3 **1:10,000** Date Created **MAR 2025**
 Figure Number **8a** Rev **3**

Contains OS data © Crown Copyright and database right 2023
 Contains data from OS Zoomstack

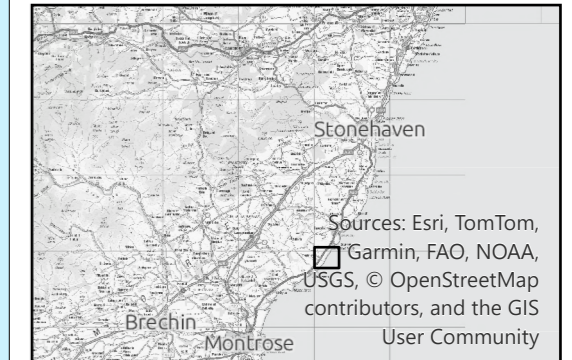
P:\eur-mpfs-02_eur.rpsgroup.com\Projects\12705 Thistle Wind Partners ScotWind E3 and NE2\Tech\Drawings\12705-0121-03.aprx - 12705-0121-03



© 2025 RPS Group
 Notes
 1. This drawing has been prepared in accordance with the scope of RPS's appointment with its client and is subject to the terms and conditions of that appointment. RPS accepts no liability for any use of this document other than by its client and only for the purposes for which it was prepared and provided.
 2. If received electronically it is the recipients responsibility to print to correct scale. Only written dimensions should be used.

- Legend**
- Scoping Boundary
 - Intertidal Survey Area
 - Intertidal Survey Area 250m Buffer
 - Tidal State - High
 - Black-headed Gull (BH)
 - Cormorant (CA)
 - Common Gull (CM)
 - Grey Heron (H.)
 - Herring Gull (HG)
 - Red-throated Diver (RH)
 - Shag (SA)
 - Common/Arctic tern (UI)
 - Unidentified Tern (UT)
 - Unidentified Gull (UU)
 - Tidal State - Low
 - Black-headed Gull (BH)
 - Cormorant/Shag (CAS)
 - Great Black-backed Gull (GB)
 - Grey Heron (H.)
 - Herring Gull (HG)
 - Unidentified Gull (UU)

The number of birds observed is shown on the map beside each registration



Rev	Description	By	CB	Date

RPS TWP THISTLE WIND PARTNERS
 A TETRA TECH COMPANY
 101 Park Drive,
 Milton Park,
 Abingdon, Oxfordshire,
 OX14 4RY
 T: +44(0)1235 821 888
 E: RPS.ox@rps.tetrattech.com

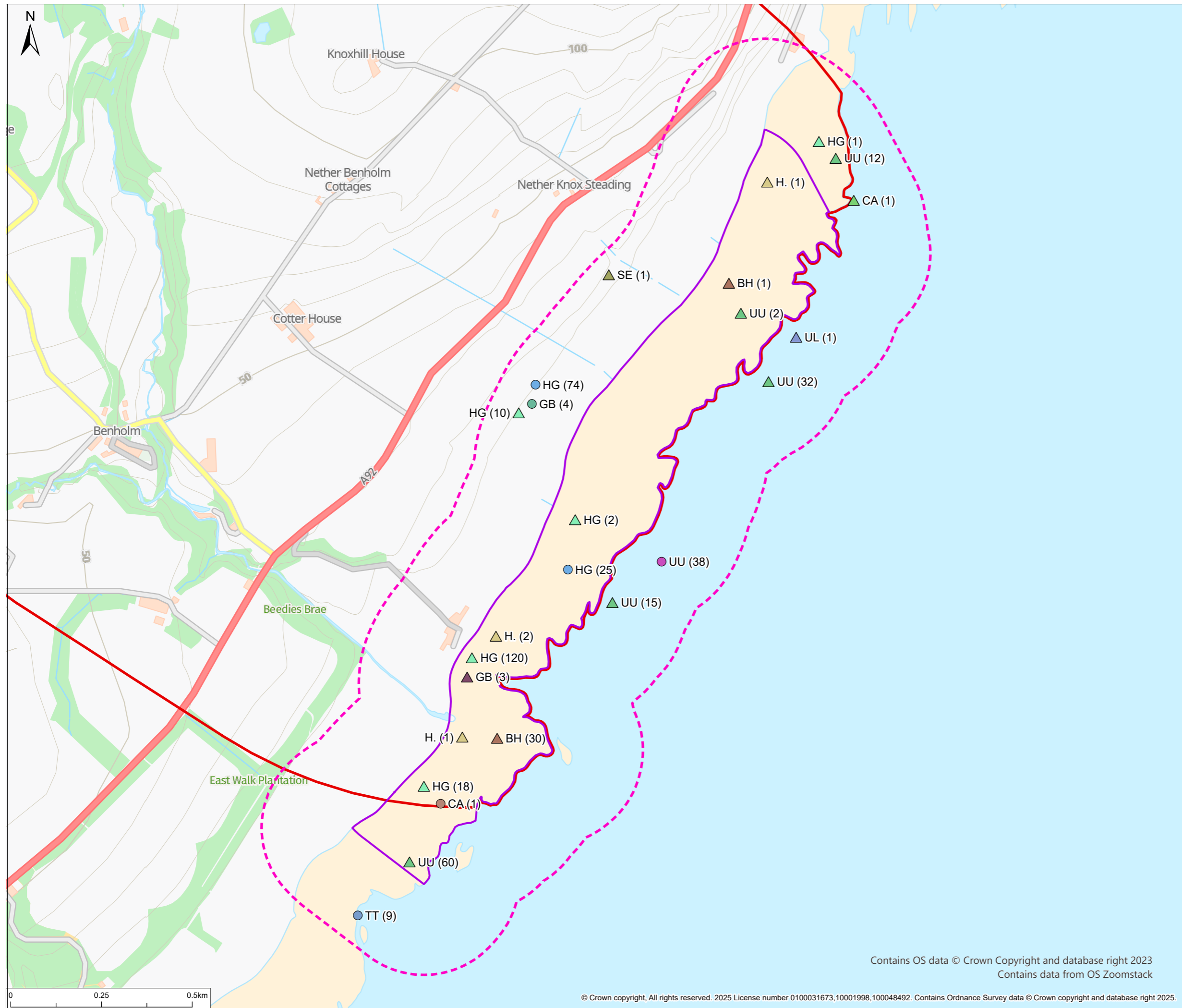
Client **Thistle Wind Partners**
 Project **Bowdun Offshore Wind Farm**
 Title **Intertidal Bird Survey Results: Other Non-passerines - October 2023**

Status **FINAL** Drawn By **JM** PM/Checked By **LC**
 Project Number **12705** Scale @ A3 **1:10,000** Date Created **MAR 2025**

Figure Number **8b** Rev **3**

Contains OS data © Crown Copyright and database right 2023
 Contains data from OS Zoomstack

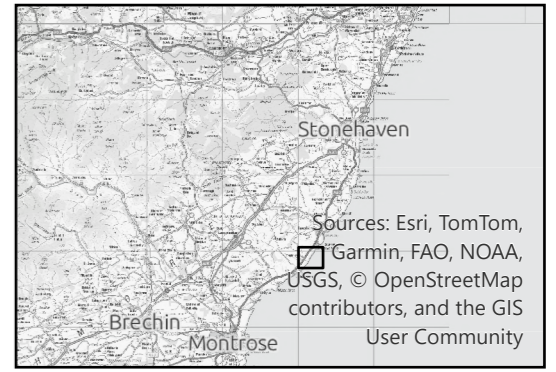
P:\eur-mpfs-02_eur.rpsgroup.com\Projects\12705 Thistle Wind Partners ScotWind E3 and NE2\Tech\Drawings\12705-0121-03.aprx - 12705-0121-03



© 2025 RPS Group
 Notes
 1. This drawing has been prepared in accordance with the scope of RPS's appointment with its client and is subject to the terms and conditions of that appointment. RPS accepts no liability for any use of this document other than by its client and only for the purposes for which it was prepared and provided.
 2. If received electronically it is the recipients responsibility to print to correct scale. Only written dimensions should be used.

- Legend**
- Scoping Boundary
 - Intertidal Survey Area
 - Intertidal Survey Area 250m Buffer
 - Tidal State - High
 - Cormorant (CA)
 - Great Black-backed Gull (GB)
 - Grey Heron (H.)
 - Herring Gull (HG)
 - Unidentified Gull (UU)
 - Tidal State - Low
 - ▲ Black-headed Gull (BH)
 - ▲ Cormorant (CA)
 - ▲ Great Black-backed Gull (GB)
 - ▲ Grey Heron (H.)
 - ▲ Herring Gull (HG)
 - ▲ Short-eared Owl (SE)
 - ▲ Unidentified Diver (UL)
 - ▲ Unidentified Gull (UU)

The number of birds observed is shown on the map beside each registration



Rev	Description	By	CB	Date

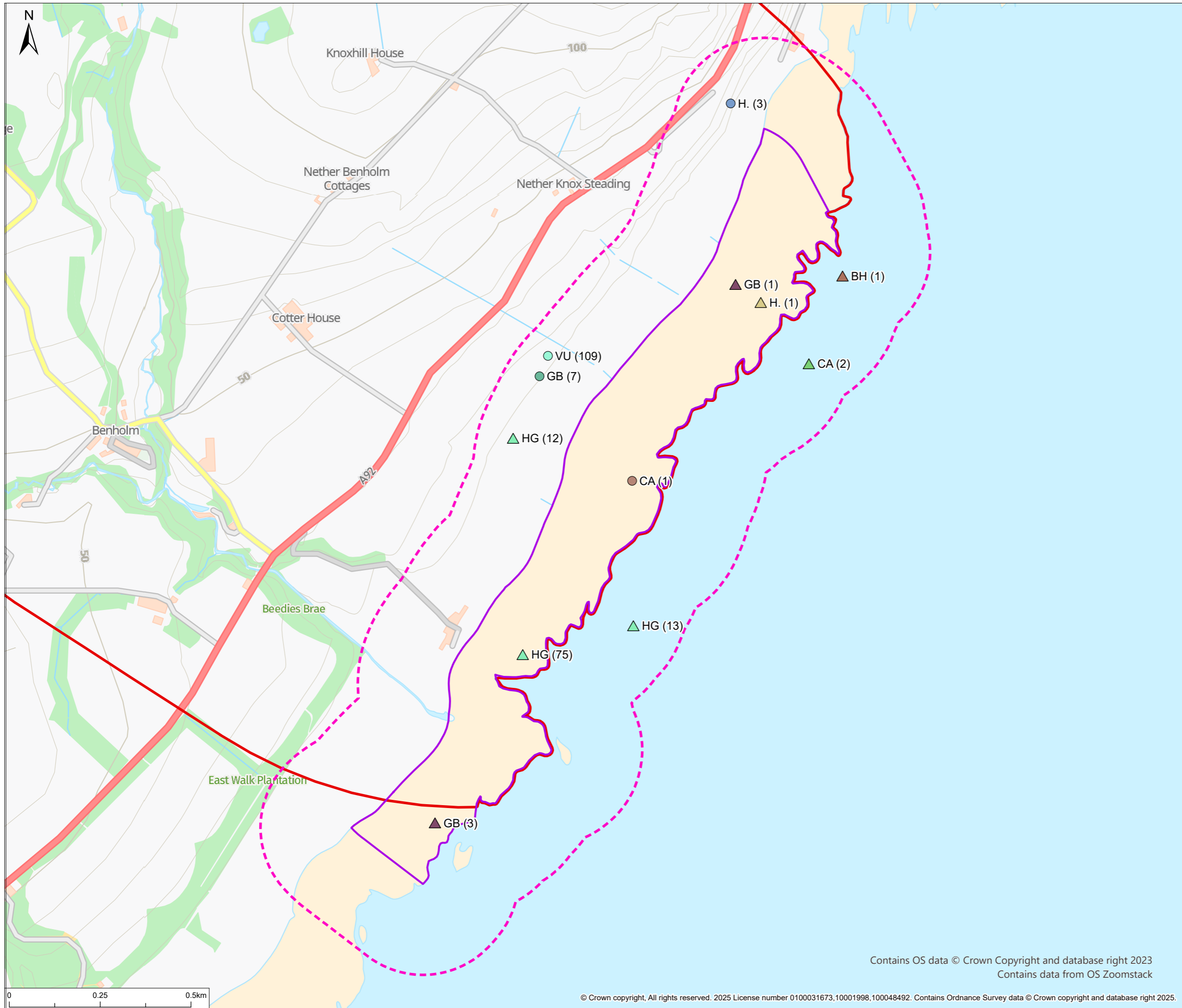
RPS TWP THISTLE WIND PARTNERS
 A TETRA TECH COMPANY
 101 Park Drive,
 Milton Park,
 Abingdon, Oxfordshire,
 OX14 4RY
 T: +44(0)1235 821 888
 E: RPS.ox@rps.tetrattech.com

Client **Thistle Wind Partners**
 Project **Bowdun Offshore Wind Farm**
 Title **Intertidal Bird Survey Results: Other Non-passerines - November 2023**

Status **FINAL** Drawn By **JM** PM/Checked By **LC**
 Project Number **12705** Scale @ A3 **1:10,000** Date Created **MAR 2025**
 Figure Number **8c** Rev **3**

Contains OS data © Crown Copyright and database right 2023
 Contains data from OS Zoomstack

P:\eur-mpfs-02_eur.rpsgroup.com\Projects\12705 Thistle Wind Partners ScotWind E3 and NE2\Tech\Drawings\12705-0121-03.aprx - 12705-0121-03

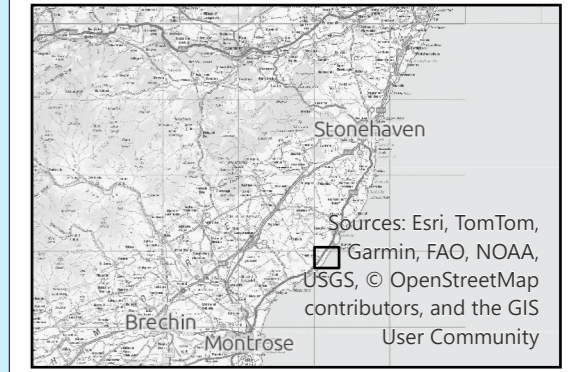


© 2025 RPS Group
 Notes
 1. This drawing has been prepared in accordance with the scope of RPS's appointment with its client and is subject to the terms and conditions of that appointment. RPS accepts no liability for any use of this document other than by its client and only for the purposes for which it was prepared and provided.
 2. If received electronically it is the recipients responsibility to print to correct scale. Only written dimensions should be used.

Legend

Scoping Boundary	Unidentified large gull (VU)
Intertidal Survey Area	Tidal State - Low
Intertidal Survey Area 250m Buffer	Black-headed Gull (BH)
Tidal State - High	Cormorant (CA)
Cormorant (CA)	Great Black-backed Gull (GB)
Great Black-backed Gull (GB)	Grey Heron (H.)
Grey Heron (H.)	Herring Gull (HG)

The number of birds observed is shown on the map beside each registration



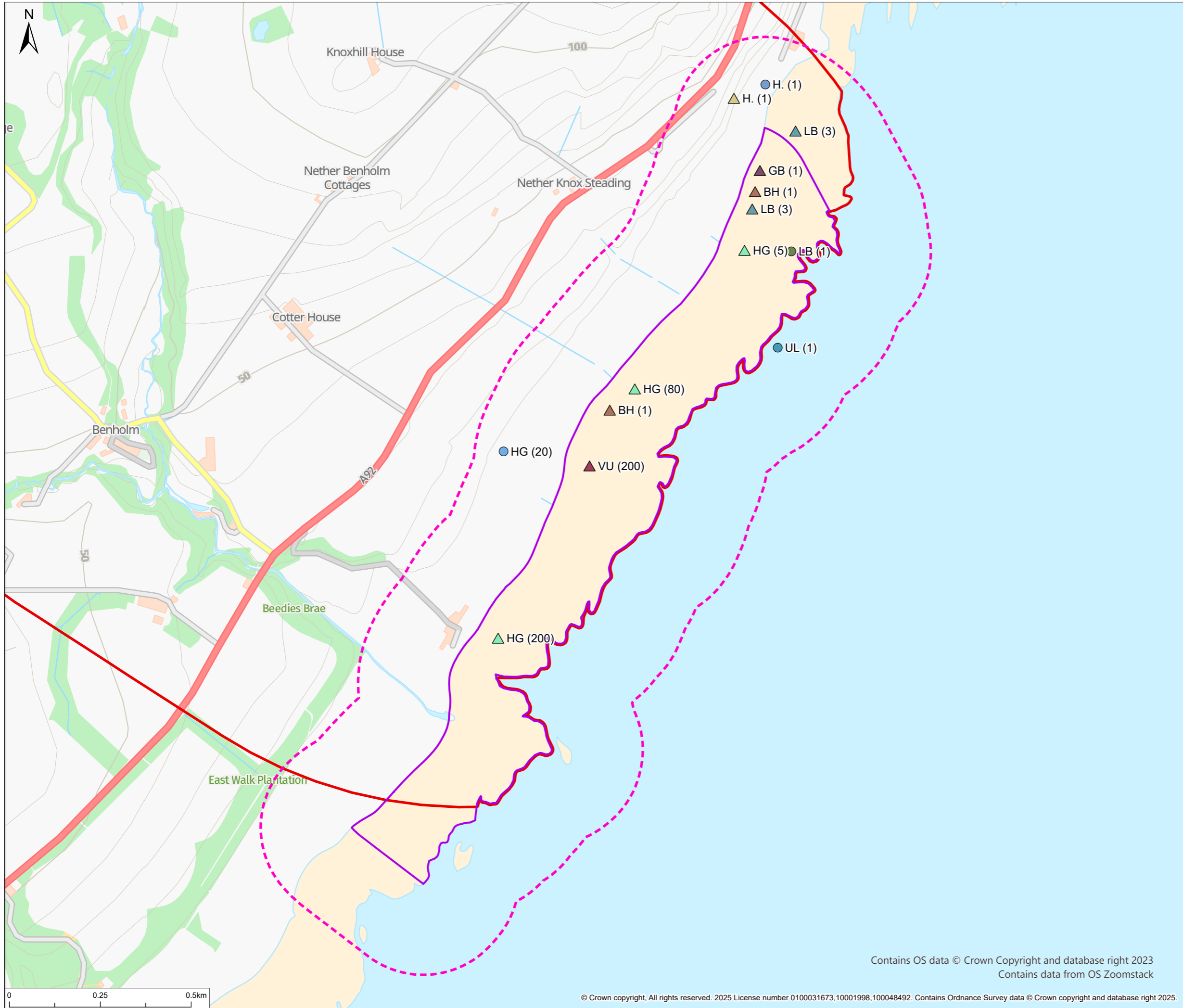
Rev	Description	By	CB	Date

RPS TWP THISTLE WIND PARTNERS
 A TETRA TECH COMPANY
 101 Park Drive,
 Milton Park,
 Abingdon, Oxfordshire,
 OX14 4RY
 T: +44(0)1235 821 888
 E: RPS.ox@rps.tetrattech.com

Client **Thistle Wind Partners**
 Project **Bowdun Offshore Wind Farm**
 Title **Intertidal Bird Survey Results: Other Non-passerines - December 2023**

Status	Drawn By	PM/Checked By
FINAL	JM	LC
Project Number	Scale @ A3	Date Created
12705	1:10,000	MAR 2025
Figure Number	Rev	
8d	3	

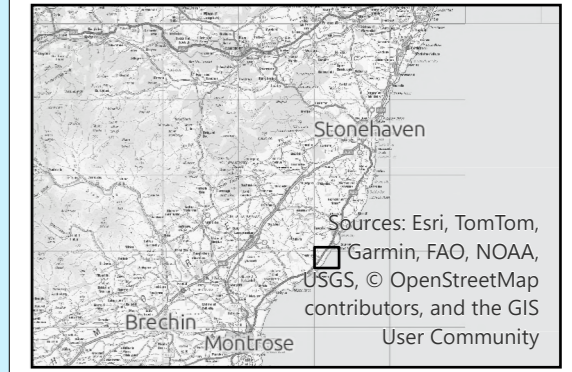
Contains OS data © Crown Copyright and database right 2023
 Contains data from OS Zoomstack



© 2025 RPS Group
 Notes
 1. This drawing has been prepared in accordance with the scope of RPS's appointment with its client and is subject to the terms and conditions of that appointment. RPS accepts no liability for any use of this document other than by its client and only for the purposes for which it was prepared and provided.
 2. If received electronically it is the recipients responsibility to print to correct scale. Only written dimensions should be used.

- Legend**
- Scoping Boundary
 - Intertidal Survey Area
 - Intertidal Survey Area 250m Buffer
 - Tidal State - High
 - Grey Heron (H.)
 - Herring Gull (HG)
 - Lesser Black-backed Gull (LB)
 - Unidentified Diver (UL)
 - Tidal State - Low
 - Black-headed Gull (BH)
 - Great Black-backed Gull (GB)
 - Grey Heron (H.)
 - Herring Gull (HG)
 - Lesser Black-backed Gull (LB)
 - Unidentified large gull (VU)

The number of birds observed is shown on the map beside each registration



Rev	Description	By	CB	Date

RPS TWP THISTLE WIND PARTNERS
 A TETRA TECH COMPANY
 101 Park Drive,
 Milton Park,
 Abingdon, Oxfordshire,
 OX14 4RY
 T: +44(0)1235 821 888
 E: RPS.ox@rps.tetrattech.com

Client: Thistle Wind Partners
 Project: Bowdun Offshore Wind Farm
 Title: Intertidal Bird Survey Results: Other Non-passerines - January 2024

Status: FINAL
 Drawn By: JM
 PM/Checked By: LC
 Project Number: 12705
 Scale @ A3: 1:10,000
 Date Created: MAR 2025
 Figure Number: 8e
 Rev: 3

Contains OS data © Crown Copyright and database right 2023
 Contains data from OS Zoomstack

P:\eur-mpfs-02_eur.rpsgroup.com\Projects\12705 Thistle Wind Partners ScotWind E3 and NE2\Tech\Drawings\12705-0121-03.aprx - 12705-0121-03

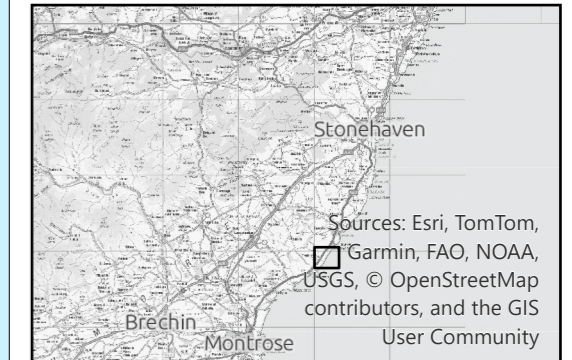
P:\eur-mpfs-02_eur.rpsgroup.com\Projects\12705 Thistle Wind Partners ScotWind E3 and NE2\Tech\Drawings\12705-0121-03.aprx - 12705-0121-03



© 2025 RPS Group
 Notes
 1. This drawing has been prepared in accordance with the scope of RPS's appointment with its client and is subject to the terms and conditions of that appointment. RPS accepts no liability for any use of this document other than by its client and only for the purposes for which it was prepared and provided.
 2. If received electronically it is the recipients responsibility to print to correct scale. Only written dimensions should be used.

- Legend**
- Scoping Boundary
 - Intertidal Survey Area
 - Intertidal Survey Area 250m Buffer
 - Tidal State - High
 - Black-headed Gull (BH)
 - Great Black-backed Gull (GB)
 - Grey Heron (H.)
 - Herring Gull (HG)
 - Unidentified large gull (VU)
 - Tidal State - Low
 - Black-headed Gull (BH)
 - Buzzard (BZ)
 - Cormorant (CA)
 - Grey Heron (H.)
 - Herring Gull (HG)

The number of birds observed is shown on the map beside each registration



Rev	Description	By	CB	Date

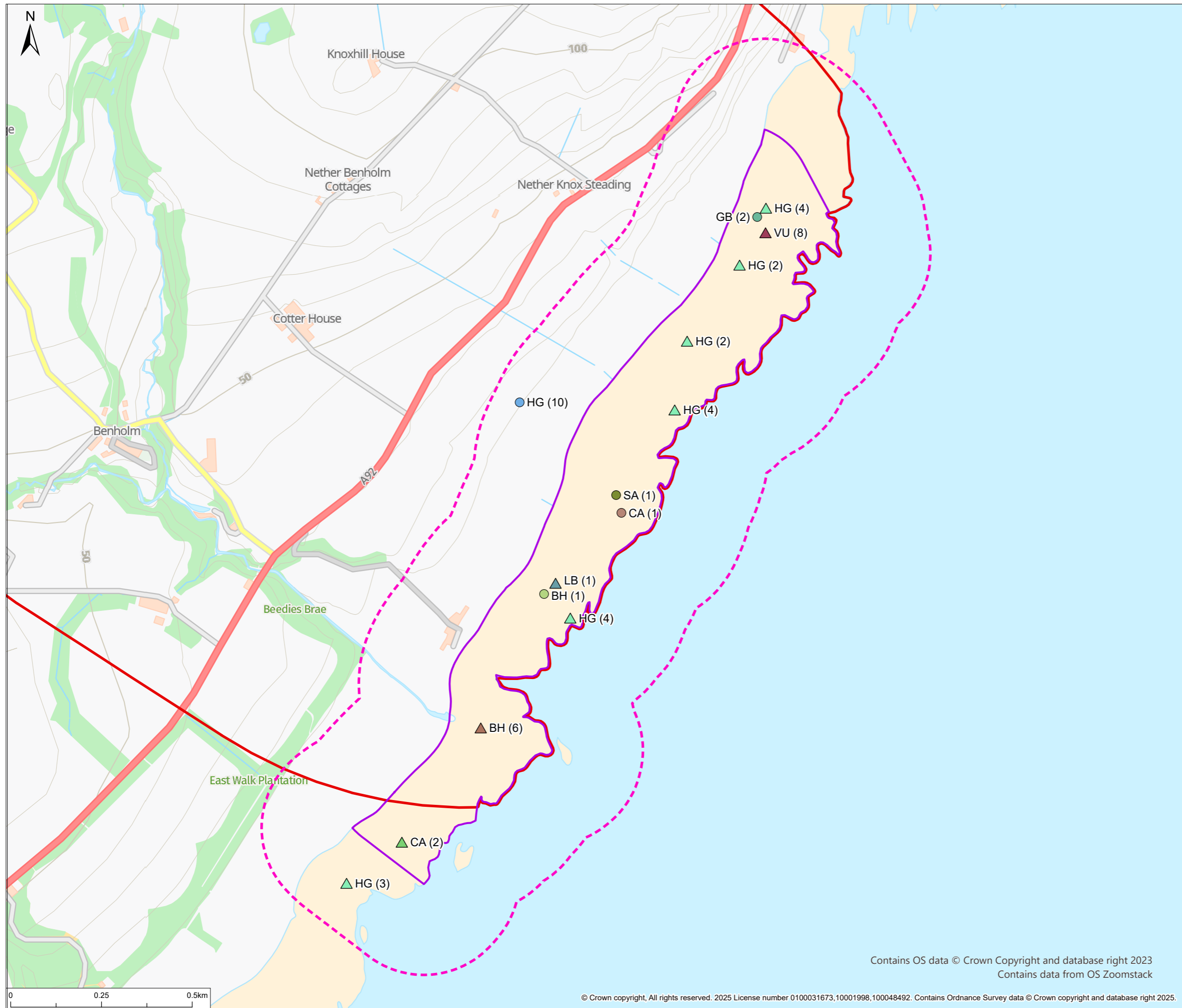
RPS TWP THISTLE WIND PARTNERS
 A TETRA TECH COMPANY
 101 Park Drive,
 Milton Park,
 Abingdon, Oxfordshire,
 OX14 4RY
 T: +44(0)1235 821 888
 E: RPS.ox@rps.tetrattech.com

Client: Thistle Wind Partners
 Project: Bowdun Offshore Wind Farm
 Title: Intertidal Bird Survey Results: Other Non-passerines - February 2024

Status: FINAL
 Project Number: 12705
 Figure Number: 8f
 Drawn By: JM
 Scale @ A3: 1:10,000
 PM/Checked By: LC
 Date Created: MAR 2025
 Rev: 3

Contains OS data © Crown Copyright and database right 2023
 Contains data from OS Zoomstack

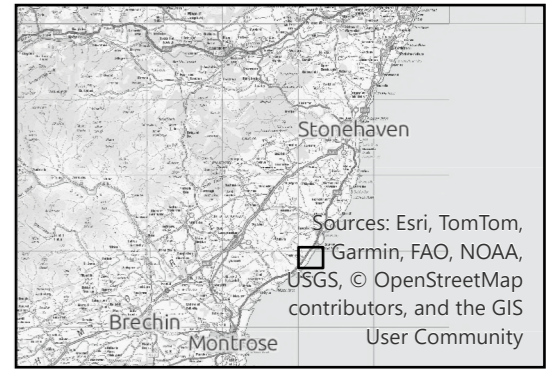
P:\eur-mpfs-02_eur.rpsgroup.com\Projects\12705 Thistle Wind Partners ScotWind E3 and NE2\Tech\Drawings\12705-0121-03.aprx - 12705-0121-03



© 2025 RPS Group
 Notes
 1. This drawing has been prepared in accordance with the scope of RPS's appointment with its client and is subject to the terms and conditions of that appointment. RPS accepts no liability for any use of this document other than by its client and only for the purposes for which it was prepared and provided.
 2. If received electronically it is the recipients responsibility to print to correct scale. Only written dimensions should be used.

- Legend**
- Scoping Boundary
 - Intertidal Survey Area
 - Intertidal Survey Area 250m Buffer
 - Tidal State - High
 - Black-headed Gull (BH)
 - Cormorant (CA)
 - Great Black-backed Gull (GB)
 - Herring Gull (HG)
 - Shag (SA)
 - Tidal State - Low
 - Black-headed Gull (BH)
 - Cormorant (CA)
 - Herring Gull (HG)
 - Lesser Black-backed Gull (LB)
 - Unidentified large gull (VU)

The number of birds observed is shown on the map beside each registration



Rev	Description	By	CB	Date

RPS TWP THISTLE WIND PARTNERS
 A TETRA TECH COMPANY
 101 Park Drive,
 Milton Park,
 Abingdon, Oxfordshire,
 OX14 4RY
 T: +44(0)1235 821 888
 E: RPS.ox@rps.tetrattech.com

Client: Thistle Wind Partners
 Project: Bowdun Offshore Wind Farm
 Title: Intertidal Bird Survey Results: Other Non-passerines - March 2024

Status: FINAL
 Drawn By: JM
 PM/Checked By: LC
 Project Number: 12705
 Scale @ A3: 1:10,000
 Date Created: MAR 2025
 Figure Number: 8g
 Rev: 3

Contains OS data © Crown Copyright and database right 2023
 Contains data from OS Zoomstack