


Viewpoint 1 - Existing View from A92 nr Nether Knox Cottage / NCN1/ Southeast Aberdeenshire Coast SLA (view left)



Viewpoint 1 - Predicted Wireframe View from A92 nr Nether Knox Cottage / NCN1/ Southeast Aberdeenshire Coast SLA (view left)

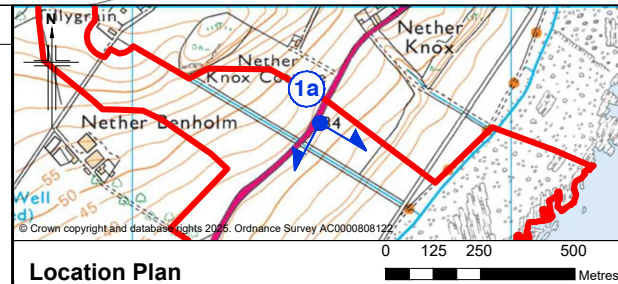


Legend

- PPP Application Boundary
- Indicative 220/275 kV Cable Centreline

Viewpoint Information:

Date of photograph: 07/07/2025
 Time of photograph: 15:45
 OS grid reference: NO 81492 69699
 Viewpoint ground elevation: 34m
 Camera height above ground level: 1.5m
 Camera type: Canon EOS 5D MARK I (Full Frame)
 Camera lens size: 50mm
 Included angle of photograph: 90°



Notes

1. Wireline is to be used for illustrative purposes only.
2. Images (as printed on A3 sheet) are to be viewed at approx. 27cm from the eye.
3. The wireframe terrain model is based on Ordnance Survey Terrain 5 digital terrain model (DTM) data. Wireframes have been produced using Resoft software.

Rev	Rev. Date	Purpose of revision	Drawn	Checked	Rev'd	Appr'd
02	NOV 2025	FINAL	VR	LR	LR	GG

Jacobs
 95 Bothwell St, Glasgow, G2 7HX, UK.
 Tel: +44(0)141 243 8000 Fax: +44(0)141 226 3109
 www.jacobs.com

This drawing is not to be used in whole or part other than for the intended purpose and project as defined on this drawing. Refer to the contract for full terms and conditions.



Bowdun Offshore Wind Farm

Environmental Impact Assessment Report
 Viewpoint 1

Sheet 1 of 21

Drawing status: **FINAL**

Scale: **1:20,000 @ A3 DO NOT SCALE**

Jacobs No.: **B2487500**

BIM no.: **TWP-BOW-JCB-ONE-DWG-00046**

Drawing number: **Figure 8.8a**

Rev **02**

Viewpoint 1 - Existing View from A92 nr Nether Knox Cottage / NCN1/ Southeast Aberdeenshire Coast SLA (view right)



Viewpoint 1 - Predicted Wireframe View from A92 nr Nether Knox Cottage / NCN1/ Southeast Aberdeenshire Coast SLA (view right)

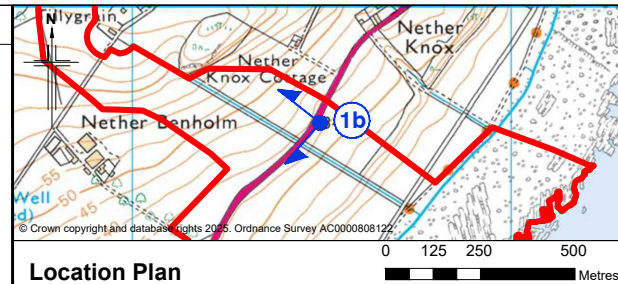


Legend

- PPP Application Boundary
- Indicative 220/275 kV Cable Centreline

Viewpoint Information:

Date of photograph: 07/07/2025
 Time of photograph: 15:45
 OS grid reference: NO 81492 69699
 Viewpoint ground elevation: 34m
 Camera height above ground level: 1.5m
 Camera type: Canon EOS 5D MARK I (Full Frame)
 Camera lens size: 50mm
 Included angle of photograph: 90°



Notes

1. Wireline is to be used for illustrative purposes only.
2. Images (as printed on A3 sheet) are to be viewed at approx. 27cm from the eye.
3. The wireframe terrain model is based on Ordnance Survey Terrain 5 digital terrain model (DTM) data. Wireframes have been produced using Resoft software.

Rev	Rev. Date	Purpose of revision	Drawn	Checked	Rev'd	Appr'd
02	NOV 2025	FINAL	VR	LR	LR	GG

Jacobs
 95 Bothwell St, Glasgow, G2 7HX, UK.
 Tel: +44(0)141 243 8000 Fax: +44(0)141 226 3109
 www.jacobs.com

This drawing is not to be used in whole or part other than for the intended purpose and project as defined on this drawing. Refer to the contract for full terms and conditions.



Client
Bowdun Offshore Wind Farm

Drawing title
Environmental Impact Assessment Report Viewpoint 1

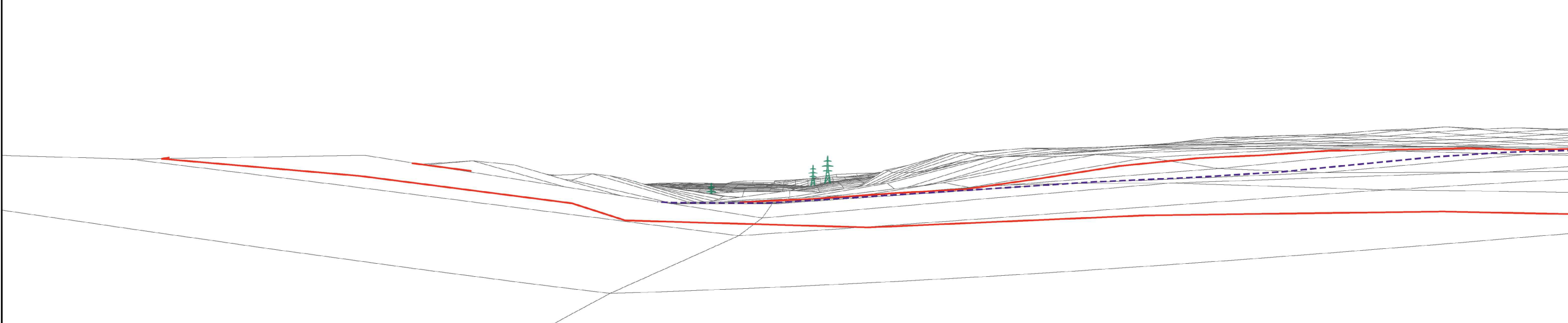
Sheet 2 of 21

Drawing status	FINAL	
Scale	1:20,000 @ A3	DO NOT SCALE
Jacobs No.	B2487500	
BIM no.	TWP-BOW-JCB-ONE-DWG-00046	
Drawing number	Figure 8.8b	Rev 02




Viewpoint 2 - Existing View from Drumlithie / Mid Kinmonth Circular Core Path (view left)



Viewpoint 2 - Predicted Wireframe View from Drumlithie / Mid Kinmonth Circular Core Path (view left)

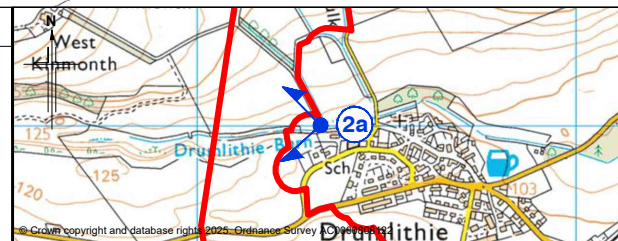


Legend

-  PPP Application Boundary
-  Indicative 220/275 kV Cable Centreline
-  Kintore - Tealing 400 kV Overhead Line (OHL)

Viewpoint Information:

Date of photograph: 07/07/2025
 Time of photograph: 15:15
 OS grid reference: NO 78322 81004
 Viewpoint ground elevation: 106m
 Camera height above ground level: 1.5m
 Camera type: Canon EOS 5D MARK I (Full Frame)
 Camera lens size: 50mm
 Included angle of photograph: 90°



Location Plan

Notes

1. Wireline is to be used for illustrative purposes only.
2. Images (as printed on A3 sheet) are to be viewed at approx. 27cm from the eye.
3. The wireframe terrain model is based on Ordnance Survey Terrain 5 digital terrain model (DTM) data. Wireframes have been produced using Resoft software.
4. The visual representation of the Kintore - Tealing 400kV Overhead Line (OHL) Connection Project has used D30 Tension Towers as an average tower type within this illustration. For detailed information on this proposal please refer to planning application ENQ/2024/1397.

Rev	Rev. Date	Purpose of revision	Drawn	Checked	Rev'd	Appr'd
02	NOV 2025	FINAL	VR	LR	LR	GG

Jacobs

95 Bothwell St, Glasgow, G2 7HX, UK.
 Tel: +44(0)141 243 8000 Fax: +44(0)141 226 3109
 www.jacobs.com

This drawing is not to be used in whole or part other than for the intended purpose and project as defined on this drawing. Refer to the contract for full terms and conditions.

Client



Project

Bowdun Offshore Wind Farm

Drawing title

Environmental Impact Assessment Report
 Viewpoint 2

Drawing status

FINAL

Scale

1:20,000 @ A3 DO NOT SCALE

Jacobs No.

B2487500

BIM no.

TWP-BOW-JCB-ONE-DWG-00047


Drawing number

Figure 8.9a

Viewpoint 2 - Existing View from Drumlithie / Mid Kinmonth Circular Core Path (view right)



Viewpoint 2 - Predicted Wireframe View from Drumlithie / Mid Kinmonth Circular Core Path (view right)

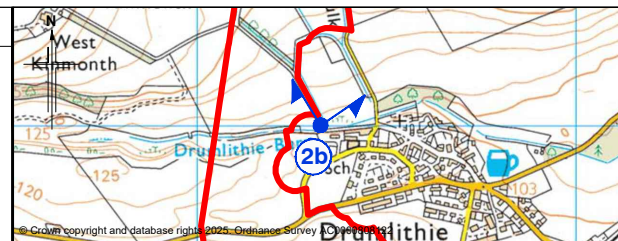


Legend

- PPP Application Boundary
- Indicative 220/275 kV Cable Centreline

Viewpoint Information:

Date of photograph: 07/07/2025
 Time of photograph: 15:15
 OS grid reference: NO 78322 81004
 Viewpoint ground elevation: 106m
 Camera height above ground level: 1.5m
 Camera type: Canon EOS 5D MARK I (Full Frame)
 Camera lens size: 50mm
 Included angle of photograph: 90°



Location Plan

Notes

1. Wireline is to be used for illustrative purposes only.
2. Images (as printed on A3 sheet) are to be viewed at approx. 27cm from the eye.
3. The wireframe terrain model is based on Ordnance Survey Terrain 5 digital terrain model (DTM) data. Wireframes have been produced using Resoft software.

Rev	Rev. Date	Purpose of revision	Drawn	Checked	Rev'd	Apprv'd
02	NOV 2025	FINAL	VR	LR	LR	GG

Jacobs

95 Bothwell St, Glasgow, G2 7HX, UK.
 Tel: +44(0)141 243 8000 Fax: +44(0)141 226 3109
 www.jacobs.com

This drawing is not to be used in whole or part other than for the intended purpose and project as defined on this drawing. Refer to the contract for full terms and conditions.

Client



Project

Bowdun Offshore Wind Farm

Drawing title

Environmental Impact Assessment Report
 Viewpoint 2

Drawing status

FINAL

Scale

1:20,000 @ A3 DO NOT SCALE

Jacobs No.

B2487500

BIM no.

TWP-BOW-JCB-ONE-DWG-00047

Drawing number

Figure 8.9b

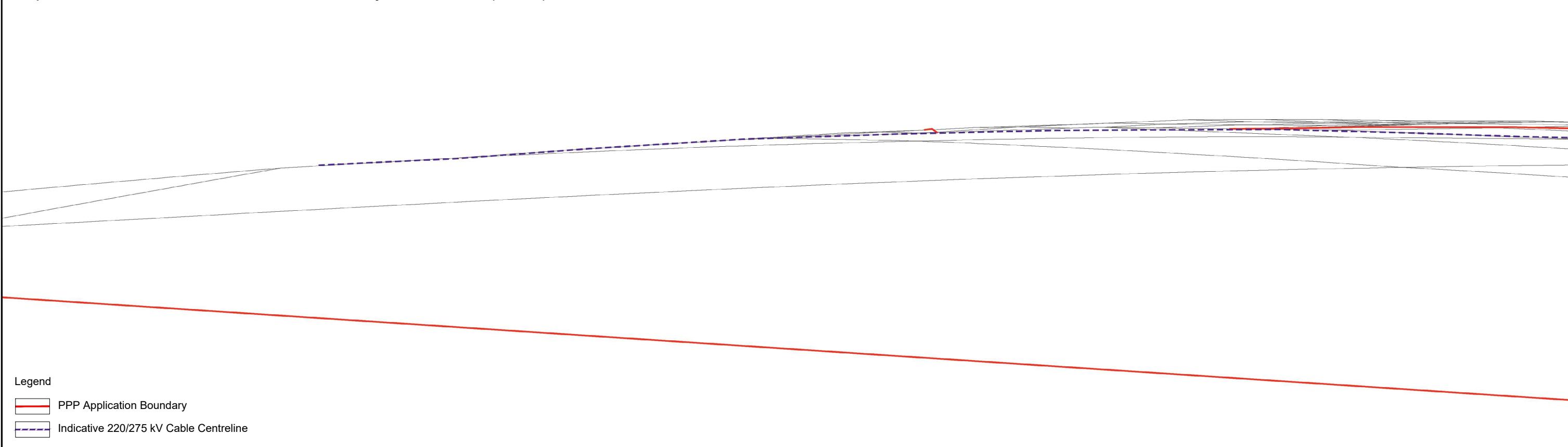
Sheet 4 of 21

Rev 02

Viewpoint 3 - Existing View from Carron Water valley near Buckie's Mill (view left)



Viewpoint 3 - Predicted Wireframe View from Carron Water valley near Buckie's Mill (view left)

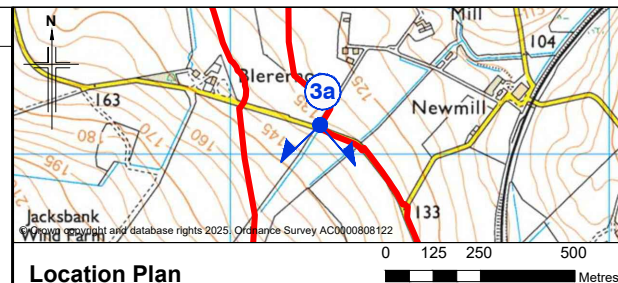


Legend

- PPP Application Boundary
- Indicative 220/275 kV Cable Centreline

Viewpoint Information:

Date of photograph: 07/07/2025
 Time of photograph: 14:55
 OS grid reference: NO 78233 83078
 Viewpoint ground elevation: 136m
 Camera height above ground level: 1.5m
 Camera type: Canon EOS 5D MARK I (Full Frame)
 Camera lens size: 50mm
 Included angle of photograph: 90°



Notes

1. Wireline is to be used for illustrative purposes only.
2. Images (as printed on A3 sheet) are to be viewed at approx. 27cm from the eye.
3. The wireframe terrain model is based on Ordnance Survey Terrain 5 digital terrain model (DTM) data. Wireframes have been produced using Resoft software.

02	NOV 2025	FINAL	VR	LR	LR	GG
Rev	Rev. Date	Purpose of revision	Drawn	Checked	Rev'd	Apprv'd

Jacobs
 95 Bothwell St, Glasgow, G2 7HX, UK.
 Tel: +44(0)141 243 8000 Fax: +44(0)141 226 3109
 www.jacobs.com

This drawing is not to be used in whole or part other than for the intended purpose and project as defined on this drawing. Refer to the contract for full terms and conditions.

Client



Project

Bowdun Offshore Wind Farm

Drawing title

Environmental Impact Assessment Report
 Viewpoint 3

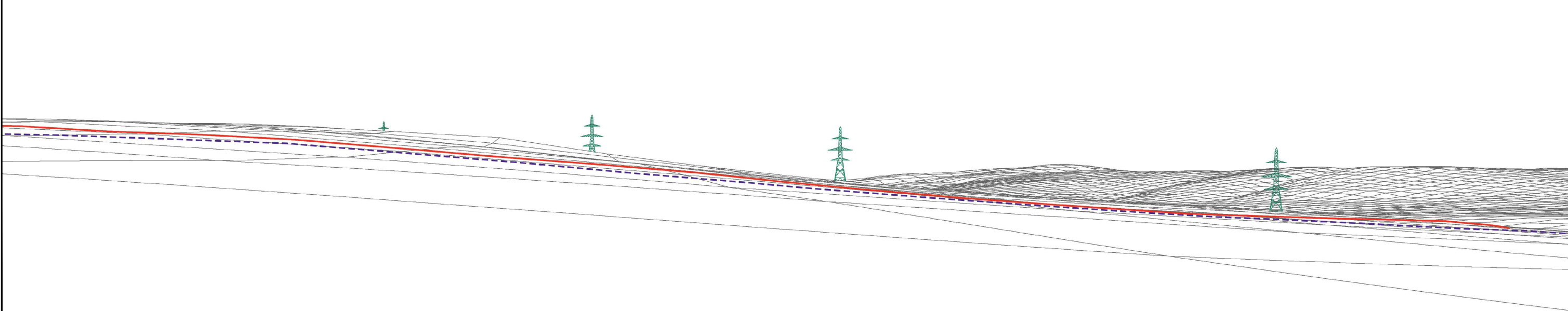
Sheet 5 of 22

Drawing status	FINAL	
Scale	1:20,000 @ A3	DO NOT SCALE
Jacobs No.	B2487500	
BIM no.	TWP-BOW-JCB-ONE-DWG-00048	
Drawing number	Figure 8.10a	Rev 02




Viewpoint 3 - Existing View from Carron Water valley near Buckie's Mill (view middle)



Viewpoint 3 - Predicted Wireframe View from Carron Water valley near Buckie's Mill (view middle)

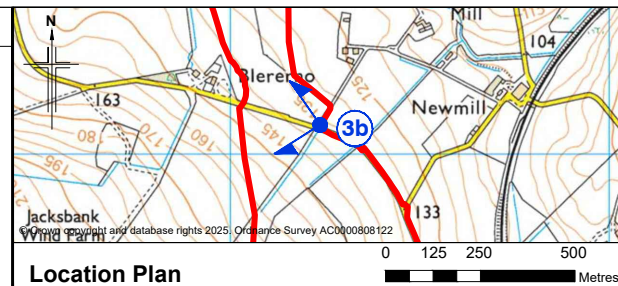


Legend

-  PPP Application Boundary
-  Indicative 220/275 kV Cable Centreline
-  Kintore - Tealing 400 kV Overhead Line (OHL)

Viewpoint Information:

Date of photograph: 07/07/2025
 Time of photograph: 14:55
 OS grid reference: NO 78233 83078
 Viewpoint ground elevation: 136m
 Camera height above ground level: 1.5m
 Camera type: Canon EOS 5D MARK I (Full Frame)
 Camera lens size: 50mm
 Included angle of photograph: 90°



Notes

1. Wireline is to be used for illustrative purposes only.
2. Images (as printed on A3 sheet) are to be viewed at approx. 27cm from the eye.
3. The wireframe terrain model is based on Ordnance Survey Terrain 5 digital terrain model (DTM) data. Wireframes have been produced using Resoft software.
4. The visual representation of the Kintore - Tealing 400kV Overhead Line (OHL) Connection Project has used D30 Tension Towers as an average tower type within this illustration. For detailed information on this proposal please refer to planning application ENQ/2024/1397.

Rev	Rev. Date	Purpose of revision	Drawn	Checked	Rev'd	Appr'd
02	NOV 2025	FINAL	VR	LR	LR	GG

Jacobs

95 Bothwell St, Glasgow, G2 7HX, UK.
 Tel: +44(0)141 243 8000 Fax: +44(0)141 226 3109
 www.jacobs.com

This drawing is not to be used in whole or part other than for the intended purpose and project as defined on this drawing. Refer to the contract for full terms and conditions.

Client



Project

Bowdun Offshore Wind Farm

Drawing title

Environmental Impact Assessment Report Viewpoint 3

Sheet 6 of 21

Drawing status

FINAL

Scale

1:20,000 @ A3 DO NOT SCALE

Jacobs No.

B2487500

BIM no.

TWP-BOW-JCB-ONE-DWG-00048

Drawing number

Figure 8.10b

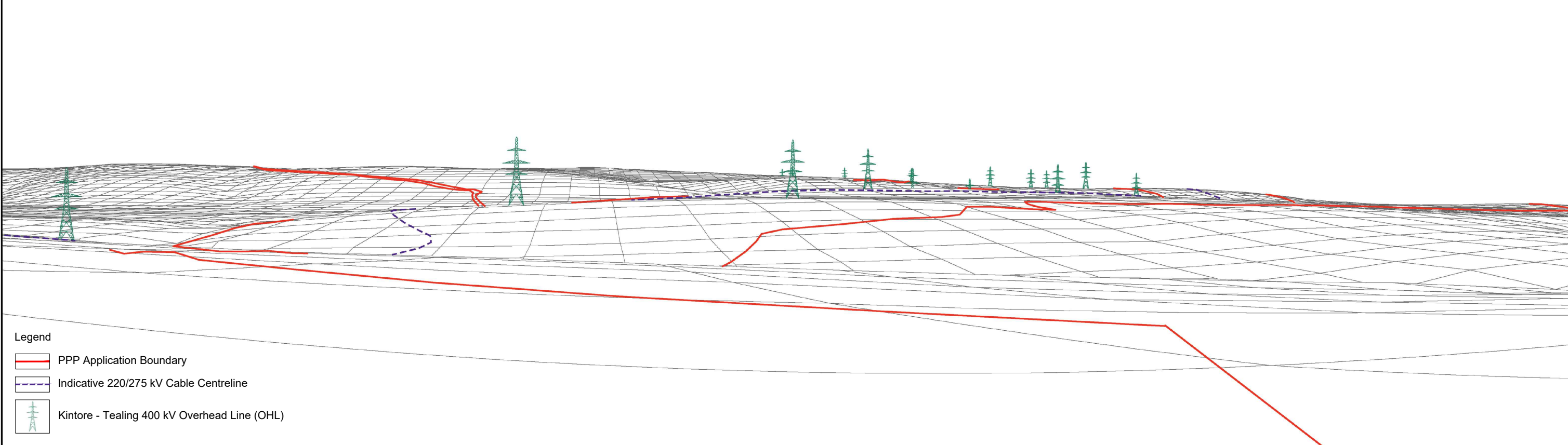
Rev

02




Viewpoint 3 - Existing View from Carron Water valley near Buckie's Mill (view right)



Viewpoint 3 - Predicted Wireframe View from Carron Water valley near Buckie's Mill (view right)

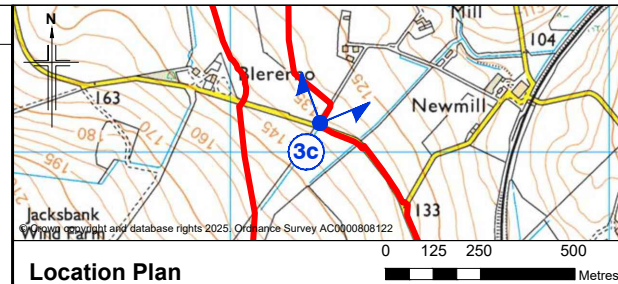


Legend

-  PPP Application Boundary
-  Indicative 220/275 kV Cable Centreline
-  Kintore - Tealing 400 kV Overhead Line (OHL)

Viewpoint Information:

Date of photograph: 07/07/2025
 Time of photograph: 14:55
 OS grid reference: NO 78233 83078
 Viewpoint ground elevation: 136m
 Camera height above ground level: 1.5m
 Camera type: Canon EOS 5D MARK I (Full Frame)
 Camera lens size: 50mm
 Included angle of photograph: 90°



Notes

1. Wireline is to be used for illustrative purposes only.
2. Images (as printed on A3 sheet) are to be viewed at approx. 27cm from the eye.
3. The wireframe terrain model is based on Ordnance Survey Terrain 5 digital terrain model (DTM) data. Wireframes have been produced using Resoft software.
4. The visual representation of the Kintore - Tealing 400kV Overhead Line (OHL) Connection Project has used D30 Tension Towers as an average tower type within this illustration. For detailed information on this proposal please refer to planning application ENQ/2024/1397.

Rev	Rev. Date	Purpose of revision	Drawn	Checked	Rev'd	Appr'd
02	NOV 2025	FINAL	VR	LR	LR	GG

Jacobs

95 Bothwell St, Glasgow, G2 7HX, UK.
 Tel: +44(0)141 243 8000 Fax: +44(0)141 226 3109
 www.jacobs.com

This drawing is not to be used in whole or part other than for the intended purpose and project as defined on this drawing. Refer to the contract for full terms and conditions.

Client



Project

Bowdun Offshore Wind Farm

Drawing title

Environmental Impact Assessment Report Viewpoint 3

Sheet 7 of 21

Drawing status

FINAL

Scale

1:20,000 @ A3 DO NOT SCALE

Jacobs No.

B2487500

BIM no.

TWP-BOW-JCB-ONE-DWG-00048

Drawing number

Figure 8.10c

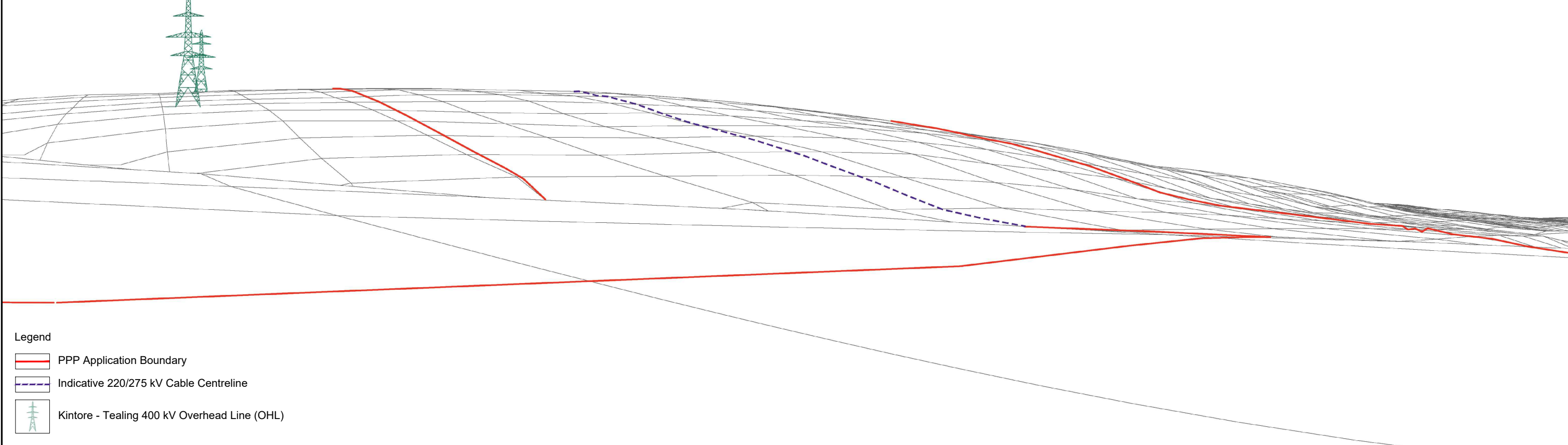
Rev

02




Viewpoint 4 - Existing View from Auchenblae Road near Annamuick (view left)



Viewpoint 4 - Predicted Wireframe View from Auchenblae Road near Annamuick (view left)

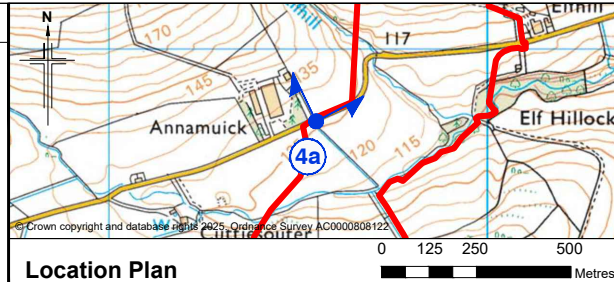


Legend

-  PPP Application Boundary
-  Indicative 220/275 kV Cable Centreline
-  Kintore - Tealing 400 kV Overhead Line (OHL)

Viewpoint Information:

Date of photograph: 07/07/2025
 Time of photograph: 14:35
 OS grid reference: NO 79543 84812
 Viewpoint ground elevation: 126m
 Camera height above ground level: 1.5m
 Camera type: Canon EOS 5D MARK I (Full Frame)
 Camera lens size: 50mm
 Included angle of photograph: 90°



Notes

1. Wireline is to be used for illustrative purposes only.
2. Images (as printed on A3 sheet) are to be viewed at approx. 27cm from the eye.
3. The wireframe terrain model is based on Ordnance Survey Terrain 5 digital terrain model (DTM) data. Wireframes have been produced using Resoft software.
4. The visual representation of the Kintore - Tealing 400kV Overhead Line (OHL) Connection Project has used D30 Tension Towers as an average tower type within this illustration. For detailed information on this proposal please refer to planning application ENQ/2024/1397.

Rev	Rev. Date	Purpose of revision	Drawn	Checked	Rev'd	Appr'd
02	NOV 2025	FINAL	VR	LR	LR	GG

Jacobs

95 Bothwell St, Glasgow, G2 7HX, UK.
 Tel: +44(0)141 243 8000 Fax: +44(0)141 226 3109
 www.jacobs.com

This drawing is not to be used in whole or part other than for the intended purpose and project as defined on this drawing. Refer to the contract for full terms and conditions.

Client



Project

Bowdun Offshore Wind Farm

Drawing title

Environmental Impact Assessment Report Viewpoint 4

Sheet 8 of 21

Drawing status

FINAL

Scale

1:20,000 @ A3 DO NOT SCALE

Jacobs No.

B2487500

BIM no.

TWP-BOW-JCB-ONE-DWG-00049

Drawing number

Figure 8.11a

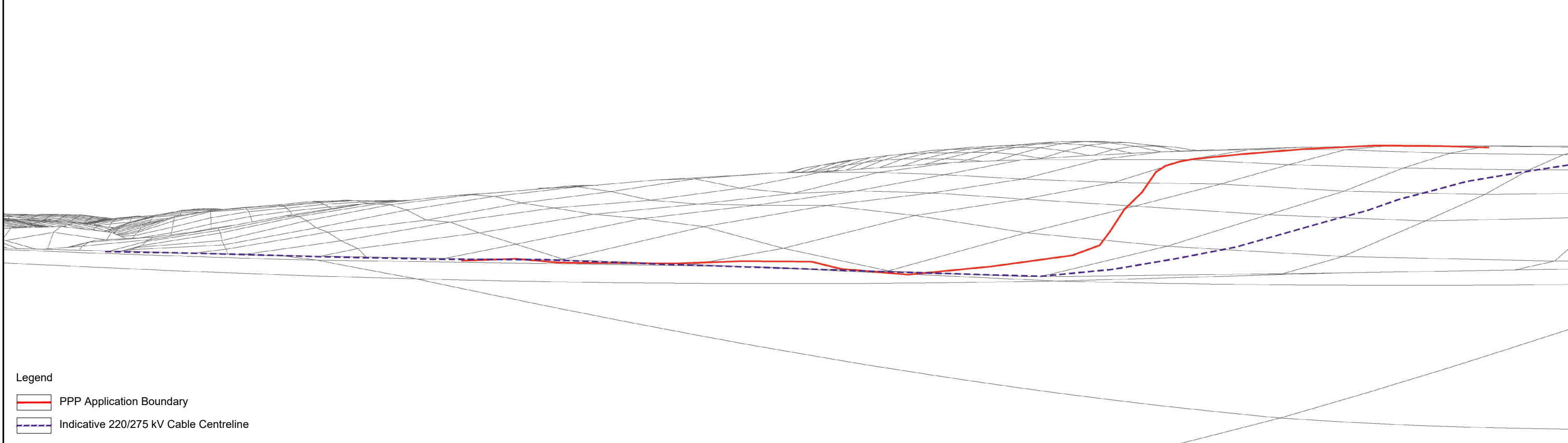
Rev

02

Viewpoint 4 - Existing View from Auchenblae Road near Annamuick (view middle)



Viewpoint 4 - Predicted Wireframe View from Auchenblae Road near Annamuick (view middle)

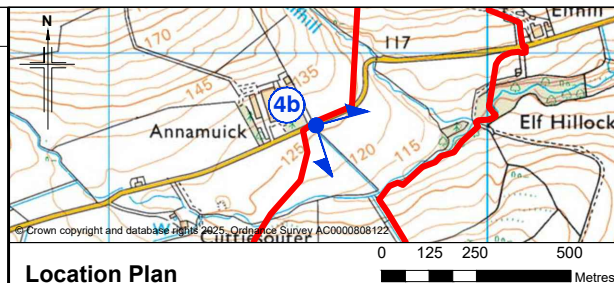


Legend

- PPP Application Boundary
- Indicative 220/275 kV Cable Centreline

Viewpoint Information:

Date of photograph: 07/07/2025
 Time of photograph: 14:35
 OS grid reference: NO 79543 84812
 Viewpoint ground elevation: 126m
 Camera height above ground level: 1.5m
 Camera type: Canon EOS 5D MARK I (Full Frame)
 Camera lens size: 50mm
 Included angle of photograph: 90°



Notes

1. Wireline is to be used for illustrative purposes only.
2. Images (as printed on A3 sheet) are to be viewed at approx. 27cm from the eye.
3. The wireframe terrain model is based on Ordnance Survey Terrain 5 digital terrain model (DTM) data. Wireframes have been produced using Resoft software.

Rev	Rev. Date	Purpose of revision	Drawn	Checked	Rev'd	Apprv'd
02	NOV 2025	FINAL	VR	LR	LR	GG

Jacobs
 95 Bothwell St, Glasgow, G2 7HX, UK.
 Tel: +44(0)141 243 8000 Fax: +44(0)141 226 3109
 www.jacobs.com

This drawing is not to be used in whole or part other than for the intended purpose and project as defined on this drawing. Refer to the contract for full terms and conditions.

Client



Project

Bowdun Offshore Wind Farm

Drawing title

Environmental Impact Assessment Report
 Viewpoint 4

Drawing status

FINAL

Scale

1:20,000 @ A3 DO NOT SCALE

Jacobs No.

B2487500

BIM no.

TWP-BOW-JCB-ONE-DWG-00049

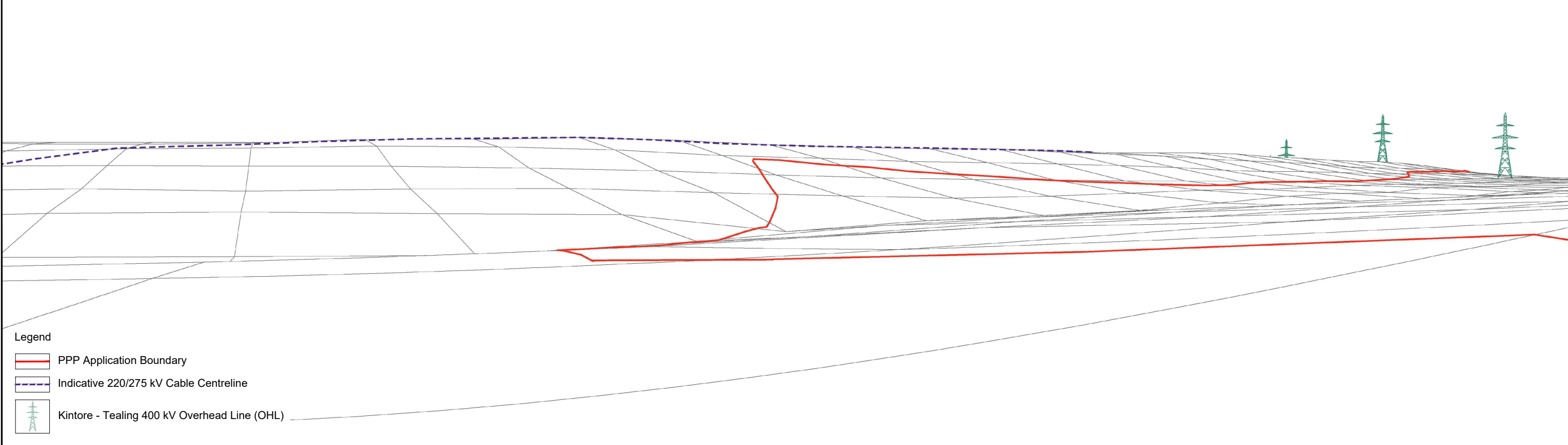
Drawing number

Figure 8.11b




Viewpoint 4 - Existing View from Auchenblae Road near Annamuick (view right)



Viewpoint 4 - Predicted Wireframe View from Auchenblae Road near Annamuick (view right)

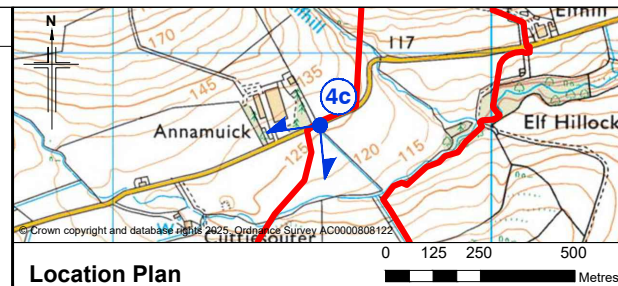


Legend

-  PPP Application Boundary
-  Indicative 220/275 kV Cable Centreline
-  Kintore - Tealing 400 kV Overhead Line (OHL)

Viewpoint Information:

Date of photograph: 07/07/2025
 Time of photograph: 14:35
 OS grid reference: NO 79543 84812
 Viewpoint ground elevation: 126m
 Camera height above ground level: 1.5m
 Camera type: Canon EOS 5D MARK I (Full Frame)
 Camera lens size: 50mm
 Included angle of photograph: 90°



Notes

1. Wireline is to be used for illustrative purposes only.
2. Images (as printed on A3 sheet) are to be viewed at approx. 27cm from the eye.
3. The wireframe terrain model is based on Ordnance Survey Terrain 5 digital terrain model (DTM) data. Wireframes have been produced using Resoft software.
4. The visual representation of the Kintore - Tealing 400kV Overhead Line (OHL) Connection Project has used D30 Tension Towers as an average tower type within this illustration. For detailed information on this proposal please refer to planning application ENQ/2024/1397.

Rev	Rev. Date	Purpose of revision	Drawn	Checked	Rev'd	Apprv'd
02	NOV 2025	FINAL	VR	LR	LR	GG

Jacobs
 95 Bothwell St, Glasgow, G2 7HX, UK.
 Tel: +44(0)141 243 8000 Fax: +44(0)141 226 3109
 www.jacobs.com

This drawing is not to be used in whole or part other than for the intended purpose and project as defined on this drawing. Refer to the contract for full terms and conditions.

Client



Project

Bowdun Offshore Wind Farm

Drawing title

Environmental Impact Assessment Report
 Viewpoint 4

Sheet 10 of 21

Drawing status

FINAL

Scale

1:20,000 @ A3 DO NOT SCALE

Jacobs No.

B2487500

BIM no.

TWP-BOW-JCB-ONE-DWG-00049

Drawing number

Figure 8.11c

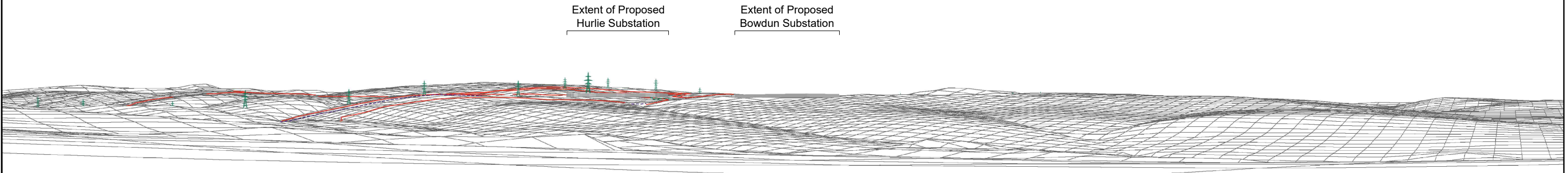
Rev

02





Viewpoint 5 - Existing View from Hillhead of Auquhirie



Viewpoint 5 - Predicted Wireframe View from Hillhead of Auquhirie



Legend

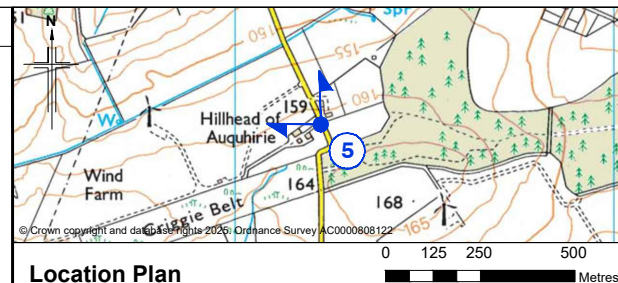
-  PPP Application Boundary
-  Indicative 220/275 kV Cable Centreline
-  Indicative 400 kV Cable Centreline
-  Kintore - Tealing 400 kV Overhead Line (OHL)

Notes

1. Wireline is to be used for illustrative purposes only.
2. Images (as printed on A3 sheet) are to be viewed at approx. 27cm from the eye.
3. The wireframe terrain model is based on Ordnance Survey Terrain 5 digital terrain model (DTM) data. Wireframes have been produced using Resoft software.

Viewpoint Information:

Date of photograph: 07/07/2025
 Time of photograph: 14:15
 OS grid reference: NO 83223 83597
 Viewpoint ground elevation: 161m
 Camera height above ground level: 1.5m
 Camera type: Canon EOS 5D MARK I (Full Frame)
 Camera lens size: 50mm
 Included angle of photograph: 90°



Notes

1. Proposed Bowdun Substation modelled using an indicative ground elevation of 214m AOD, with a height of 15m and the maximum available footprint to provide a worst-case scenario for the landscape and visual assessment.
2. The modelling for SSEN Transmission's Hurlie Substation has used an indicative ground elevation of 222m AOD, an indicative height of 15m and the proposal's site boundary. For detailed information on the Hurlie 400 kV Substation proposal please refer to planning application APP/2024/1951.
3. The visual representation of the Kintore - Tealing 400kV Overhead Line (OHL) Connection Project has used D30 Tension Towers as an average tower type within this illustration. For detailed information on this proposal please refer to planning application ENQ/2024/1397.

Rev	Rev. Date	Purpose of revision	Drawn	Checked	Rev'd	Appr'd
02	NOV 2025	FINAL	VR	LR	LR	GG

Jacobs
 95 Bothwell St, Glasgow, G2 7HX, UK.
 Tel: +44(0)141 243 8000 Fax: +44(0)141 226 3109
 www.jacobs.com

This drawing is not to be used in whole or part other than for the intended purpose and project as defined on this drawing. Refer to the contract for full terms and conditions.

Client



Project

Bowdun Offshore Wind Farm

Drawing title
Environmental Impact Assessment Report Viewpoint 5

Sheet 11 of 21

Drawing status **FINAL**

Scale **1:20,000 @ A3 DO NOT SCALE**

Jacobs No. **B2487500**

BIM no. **TWP-BOW-JCB-ONE-DWG-00050**

Drawing number **Figure 8.12a** Rev **02**

Viewpoint 5 - Existing View from Hillhead of Auquhirie



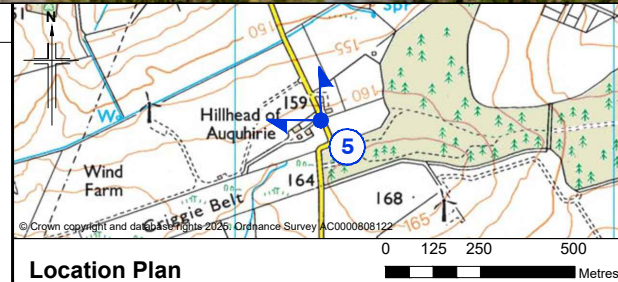
Viewpoint 5 - Predicted Photomontage View from Hillhead of Auquhirie - Year 1



Notes
 1. Photomontage is to be used for illustrative purposes only.
 2. Images (as printed on A3 sheet) are to be viewed at approx. 27cm from the eye.

Viewpoint Information:

Date of photograph: 07/07/2025
 Time of photograph: 14:15
 OS grid reference: NO 83223 83597
 Viewpoint ground elevation: 161m
 Camera height above ground level: 1.5m
 Camera type: Canon EOS 5D MARK I (Full Frame)
 Camera lens size: 50mm
 Included angle of photograph: 90°



Notes

- Proposed Bowdun Substation modelled using an indicative ground elevation of 214m AOD, with a height of 15m and the maximum available footprint to provide a worst-case scenario for the landscape and visual assessment.
- The modelling for SSEN Transmission's Hurlie Substation has used an indicative ground elevation of 222m AOD, an indicative height of 15m and the proposal's site boundary. For detailed information on the Hurlie 400 kV Substation proposal please refer to planning application APP/2024/1951.
- The visual representation of the Kintore - Tealing 400kV Overhead Line (OHL) Connection Project has used D30 Tension Towers as an average tower type within this illustration. For detailed information on this proposal please refer to planning application ENQ/2024/1397.

02	NOV 2025	FINAL	VR	LR	LR	GG
Rev	Rev. Date	Purpose of revision	Drawn	Checked	Rev'd	Apprv'd

Jacobs
 95 Bothwell St, Glasgow, G2 7HX, UK.
 Tel: +44(0)141 243 8000 Fax: +44(0)141 226 3109
 www.jacobs.com

This drawing is not to be used in whole or part other than for the intended purpose and project as defined on this drawing. Refer to the contract for full terms and conditions.

Client

TWP THISTLE WIND PARTNERS

Project

Bowdun Offshore Wind Farm

Drawing title

Environmental Impact Assessment Report Viewpoint 5

Sheet 12 of 21

Drawing status

FINAL

Scale

1:20,000 @ A3 DO NOT SCALE

Jacobs No.

B2487500

BIM no.

TWP-BOW-JCB-ONE-DWG-00050

Drawing number

Figure 8.12b

Rev

02

Viewpoint 5 - Existing View from Hillhead of Auquhirie



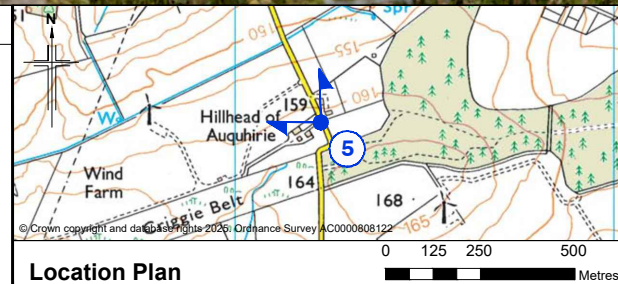
Viewpoint 5 - Predicted Photomontage View from Hillhead of Auquhirie - Year 12



- Notes**
1. Photomontage is to be used for illustrative purposes only.
 2. Images (as printed on A3 sheet) are to be viewed at approx. 27cm from the eye.
 3. Mitigation planting in year 12 is shown for the Proposed Development only.

Viewpoint Information:

Date of photograph: 07/07/2025
 Time of photograph: 14:15
 OS grid reference: NO 83223 83597
 Viewpoint ground elevation: 161m
 Camera height above ground level: 1.5m
 Camera type: Canon EOS 5D MARK I (Full Frame)
 Camera lens size: 50mm
 Included angle of photograph: 90°



Notes

1. Proposed Bowdun Substation modelled using an indicative ground elevation of 214m AOD, with a height of 15m and the maximum available footprint to provide a worst-case scenario for the landscape and visual assessment.
2. The modelling for SSEN Transmission's Hurlie Substation has used an indicative ground elevation of 222m AOD, an indicative height of 15m and the proposal's site boundary. For detailed information on the Hurlie 400 kV Substation proposal please refer to planning application APP/2024/1951.
3. The visual representation of the Kintore - Tealing 400kV Overhead Line (OHL) Connection Project has used D30 Tension Towers as an average tower type within this illustration. For detailed information on this proposal please refer to planning application ENQ/2024/1397.

02	NOV 2025	FINAL	VR	LR	LR	GG
Rev	Rev. Date	Purpose of revision	Drawn	Checked	Rev'd	Apprv'd

Jacobs
 95 Bothwell St, Glasgow, G2 7HX, UK.
 Tel: +44(0)141 243 8000 Fax: +44(0)141 226 3109
 www.jacobs.com

This drawing is not to be used in whole or part other than for the intended purpose and project as defined on this drawing. Refer to the contract for full terms and conditions.

Client

TWP THISTLE WIND PARTNERS

Project

Bowdun Offshore Wind Farm

Drawing title

Environmental Impact Assessment Report Viewpoint 5

Sheet 13 of 21

Drawing status

FINAL

Scale

1:20,000 @ A3 DO NOT SCALE

Jacobs No.

B2487500

BIM no.

TWP-BOW-JCB-ONE-DWG-00050

Drawing number

Figure 8.12c


Rev

02

Viewpoint 6 - Existing View from Hill of Swanley, Fetteresso Forest

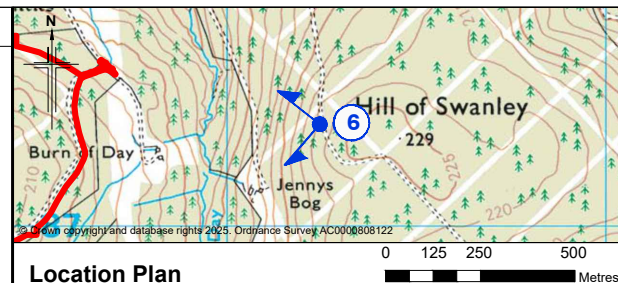


Viewpoint 6 - Predicted Wireframe View from Hill of Swanley, Fetteresso Forest



Viewpoint Information:

Date of photograph: 07/07/2025
 Time of photograph: 13:10
 OS grid reference: NO 81241 87268
 Viewpoint ground elevation: 216m
 Camera height above ground level: 1.5m
 Camera type: Canon EOS 5D MARK I (Full Frame)
 Camera lens size: 50mm
 Included angle of photograph: 90°



Notes

- Proposed Bowdun Substation modelled using an indicative ground elevation of 214m AOD, with a height of 15m and the maximum available footprint to provide a worst-case scenario for the landscape and visual assessment.
- The modelling for SSEN Transmission's Hurlie Substation has used an indicative ground elevation of 222m AOD, an indicative height of 15m and the proposal's site boundary. For detailed information on the Hurlie 400 kV Substation proposal please refer to planning application APP/2024/1951.
- The visual representation of the Kintore - Tealing 400kV Overhead Line (OHL) Connection Project has used D30 Tension Towers as an average tower type within this illustration. For detailed information on this proposal please refer to planning application ENQ/2024/1397.

02	NOV 2025	FINAL	VR	LR	LR	GG
Rev	Rev. Date	Purpose of revision	Drawn	Checked	Rev'd	Apprv'd

Jacobs
 95 Bothwell St, Glasgow, G2 7HX, UK.
 Tel: +44(0)141 243 8000 Fax: +44(0)141 226 3109
 www.jacobs.com

This drawing is not to be used in whole or part other than for the intended purpose and project as defined on this drawing. Refer to the contract for full terms and conditions.

Client

TWP THISTLE WIND PARTNERS

Project

Bowdun Offshore Wind Farm

Drawing title

Environmental Impact Assessment Report Viewpoint 6

Sheet 14 of 21

Drawing status

FINAL

Scale

1:20,000 @ A3 DO NOT SCALE

Jacobs No.

B2487500

BIM no.

TWP-BOW-JCB-ONE-DWG-00051

Drawing number

Figure 8.13a

Rev

02

Viewpoint 6 - Existing View from Hill of Swanley, Fetteresso Forest



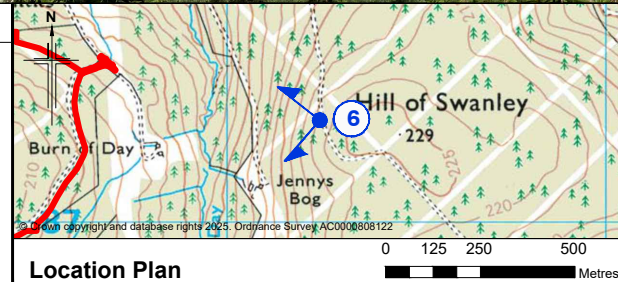
Viewpoint 6 - Predicted Photomontage View from Hill of Swanley, Fetteresso Forest - Year 1



Notes
 1. Photomontage is to be used for illustrative purposes only.
 2. Images (as printed on A3 sheet) are to be viewed at approx. 27cm from the eye.

Viewpoint Information:

Date of photograph: 07/07/2025
 Time of photograph: 13:10
 OS grid reference: NO 81241 87268
 Viewpoint ground elevation: 216m
 Camera height above ground level: 1.5m
 Camera type: Canon EOS 5D MARK I (Full Frame)
 Camera lens size: 50mm
 Included angle of photograph: 90°



Notes

- Proposed Bowdun Substation modelled using an indicative ground elevation of 214m AOD, with a height of 15m and the maximum available footprint to provide a worst-case scenario for the landscape and visual assessment.
- The modelling for SSEN Transmission's Hurlie Substation has used an indicative ground elevation of 222m AOD, an indicative height of 15m and the proposal's site boundary. For detailed information on the Hurlie 400 kV Substation proposal please refer to planning application APP/2024/1951.
- The visual representation of the Kintore - Tealing 400kV Overhead Line (OHL) Connection Project has used D30 Tension Towers as an average tower type within this illustration. For detailed information on this proposal please refer to planning application ENQ/2024/1397.

02	NOV 2025	FINAL	VR	LR	LR	GG
Rev	Rev. Date	Purpose of revision	Drawn	Checked	Rev'd	Apprv'd

Jacobs
 95 Bothwell St, Glasgow, G2 7HX, UK.
 Tel: +44(0)141 243 8000 Fax: +44(0)141 226 3109
 www.jacobs.com

This drawing is not to be used in whole or part other than for the intended purpose and project as defined on this drawing. Refer to the contract for full terms and conditions.

Client

TWP THISTLE WIND PARTNERS

Project

Bowdun Offshore Wind Farm

Drawing title

Environmental Impact Assessment Report Viewpoint 6

Sheet 15 of 21

Drawing status

FINAL

Scale

1:20,000 @ A3 DO NOT SCALE

Jacobs No.

B2487500

BIM no.

TWP-BOW-JCB-ONE-DWG-00051

Drawing number

Figure 8.13b

Rev

02

Viewpoint 6 - Existing View from Hill of Swanley, Fetteresso Forest



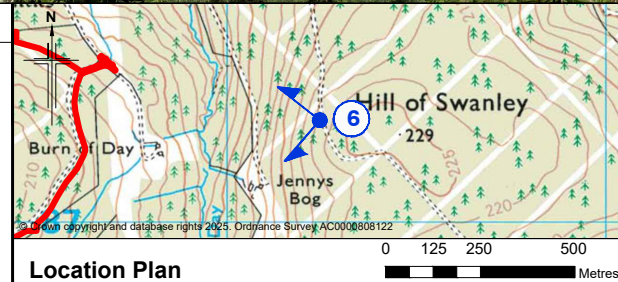
Viewpoint 6 - Predicted Photomontage View from Hill of Swanley, Fetteresso Forest - Year 12



- Notes**
1. Photomontage is to be used for illustrative purposes only.
 2. Images (as printed on A3 sheet) are to be viewed at approx. 27cm from the eye.
 3. Mitigation planting in year 12 is shown for the Proposed Development only.

Viewpoint Information:

Date of photograph: 07/07/2025
 Time of photograph: 13:10
 OS grid reference: NO 81241 87268
 Viewpoint ground elevation: 216m
 Camera height above ground level: 1.5m
 Camera type: Canon EOS 5D MARK I (Full Frame)
 Camera lens size: 50mm
 Included angle of photograph: 90°



Notes

1. Proposed Bowdun Substation modelled using an indicative ground elevation of 214m AOD, with a height of 15m and the maximum available footprint to provide a worst-case scenario for the landscape and visual assessment.
2. The modelling for SSEN Transmission's Hurlie Substation has used an indicative ground elevation of 222m AOD, an indicative height of 15m and the proposal's site boundary. For detailed information on the Hurlie 400 kV Substation proposal please refer to planning application APP/2024/1951.
3. The visual representation of the Kintore - Tealing 400kV Overhead Line (OHL) Connection Project has used D30 Tension Towers as an average tower type within this illustration. For detailed information on this proposal please refer to planning application ENQ/2024/1397.

02	NOV 2025	FINAL	VR	LR	LR	GG
Rev	Rev. Date	Purpose of revision	Drawn	Checked	Rev'd	Apprv'd

Jacobs
 95 Bothwell St, Glasgow, G2 7HX, UK.
 Tel: +44(0)141 243 8000 Fax: +44(0)141 226 3109
 www.jacobs.com

This drawing is not to be used in whole or part other than for the intended purpose and project as defined on this drawing. Refer to the contract for full terms and conditions.

Client

TWP THISTLE WIND PARTNERS

Project

Bowdun Offshore Wind Farm

Drawing title

Environmental Impact Assessment Report Viewpoint 6

Sheet 15 of 21

Drawing status

FINAL

Scale

1:20,000 @ A3 DO NOT SCALE

Jacobs No.

B2487500

BIM no.

TWP-BOW-JCB-ONE-DWG-00051

Drawing number

Figure 8.13c

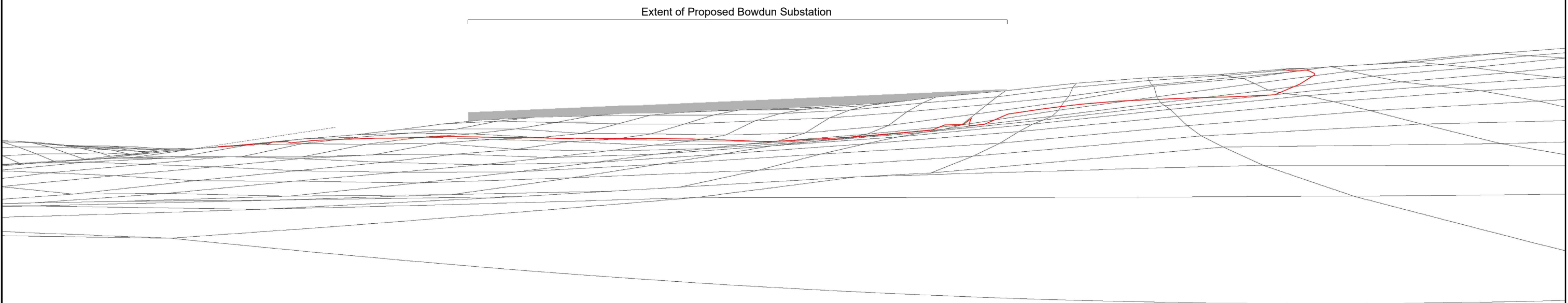
Rev

02

Viewpoint 7 - Existing View from Smiddy Cottage/Clachanshiels



Viewpoint 7 - Predicted Wireframe View from Smiddy Cottage/Clachanshiels



Legend

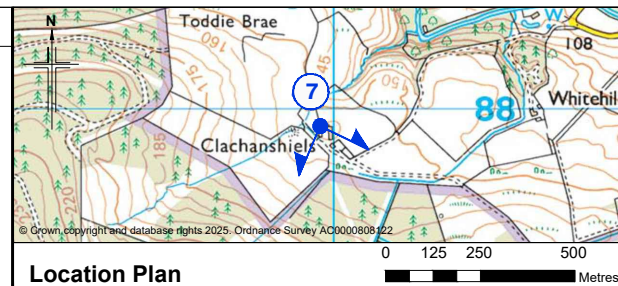
 PPP Application Boundary

Notes

1. Wireline is to be used for illustrative purposes only.
2. Images (as printed on A3 sheet) are to be viewed at approx. 27cm from the eye.
3. The wireframe terrain model is based on Ordnance Survey Terrain 5 digital terrain model (DTM) data. Wireframes have been produced using Resoft software.

Viewpoint Information:

Date of photograph: 07/07/2025
 Time of photograph: 12:26
 OS grid reference: NO 79960 87956
 Viewpoint ground elevation: 154m
 Camera height above ground level: 1.5m
 Camera type: Canon EOS 5D MARK I (Full Frame)
 Camera lens size: 50mm
 Included angle of photograph: 90°



Notes

1. Proposed Bowdun Substation modelled using an indicative ground elevation of 214m AOD, with a height of 15m and the maximum available footprint to provide a worst-case scenario for the landscape and visual assessment.

02	NOV 2025	FINAL	VR	LR	LR	GG
Rev	Rev. Date	Purpose of revision	Drawn	Checked	Rev'd	Apprv'd

Jacobs
 95 Bothwell St, Glasgow, G2 7HX, UK.
 Tel: +44(0)141 243 8000 Fax: +44(0)141 226 3109
 www.jacobs.com

This drawing is not to be used in whole or part other than for the intended purpose and project as defined on this drawing. Refer to the contract for full terms and conditions.

Client



Project

Bowdun Offshore Wind Farm

Drawing title

Environmental Impact Assessment Report Viewpoint 7

Sheet 17 of 21

Drawing status: **FINAL**

Scale: **1:20,000 @ A3 DO NOT SCALE**

Jacobs No.: **B2487500**

BIM no.: **TWP-BOW-JCB-ONE-DWG-00052**

Drawing number: **Figure 8.14a**

Rev **02**

Viewpoint 7 - Existing View from Smiddy Cottage/Clachanshiels



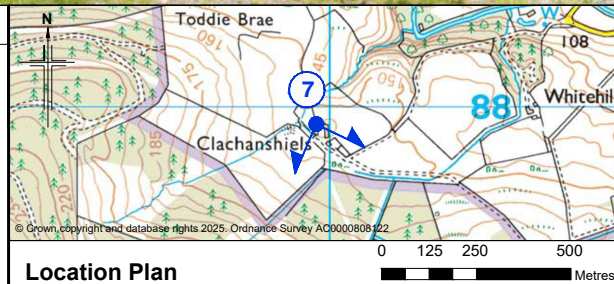
Viewpoint 7 - Predicted Photomontage View from Smiddy Cottage/Clachanshiels - Year 1



- Notes
1. Photomontage is to be used for illustrative purposes only.
 2. Images (as printed on A3 sheet) are to be viewed at approx. 27cm from the eye.

Viewpoint Information:

Date of photograph: 07/07/2025
 Time of photograph: 12:26
 OS grid reference: NO 79960 87956
 Viewpoint ground elevation: 154m
 Camera height above ground level: 1.5m
 Camera type: Canon EOS 5D MARK I (Full Frame)
 Camera lens size: 50mm
 Included angle of photograph: 90°



Notes

1. Proposed Bowdun Substation modelled using an indicative ground elevation of 214m AOD, with a height of 15m and the maximum available footprint to provide a worst-case scenario for the landscape and visual assessment.

02	NOV 2025	FINAL	VR	LR	LR	GG
Rev	Rev. Date	Purpose of revision	Drawn	Checked	Rev'd	Apprv'd

Jacobs

95 Bothwell St, Glasgow, G2 7HX, UK.
 Tel: +44(0)141 243 8000 Fax: +44(0)141 226 3109
 www.jacobs.com

This drawing is not to be used in whole or part other than for the intended purpose and project as defined on this drawing. Refer to the contract for full terms and conditions.



Client
 Project
Bowdun Offshore Wind Farm

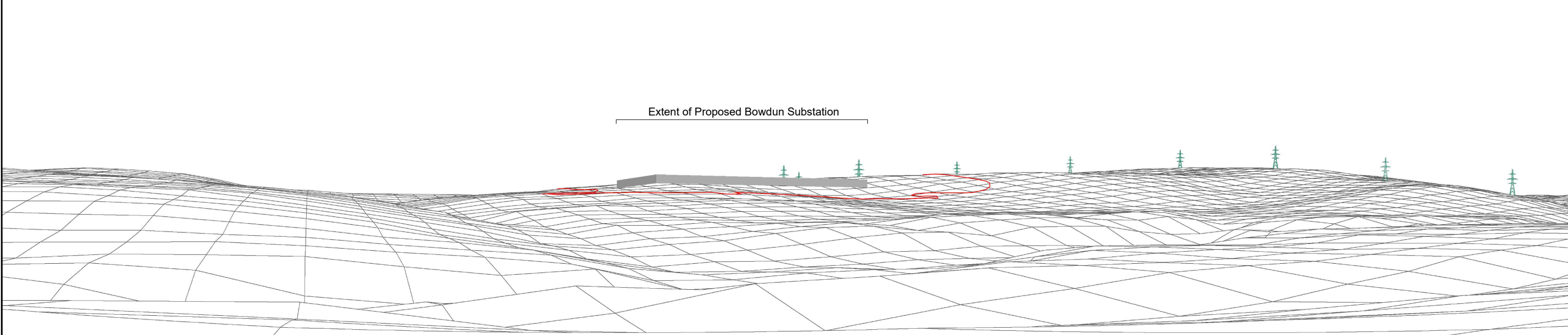
Drawing title
Environmental Impact Assessment Report Viewpoint 7

Drawing status	FINAL		Sheet 18 of 21
Scale	1:20,000 @ A3	DO NOT SCALE	
Jacobs No.	B2487500		
BIM no.	TWP-BOW-JCB-ONE-DWG-00052		
Drawing number	Figure 8.14b	Rev	02



Viewpoint 8 - Existing View from A957 (Slug Road) at Rickarton nr Bogheadly



Viewpoint 8 - Predicted Wireframe View from A957 (Slug Road) at Rickarton nr Bogheadly



Legend

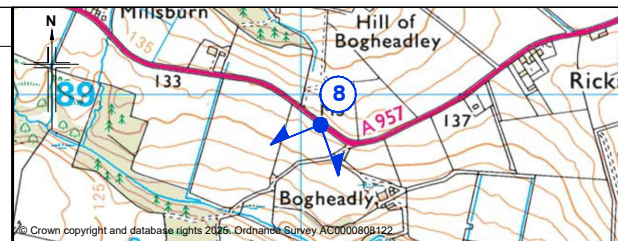
-  PPP Application Boundary
-  Kintore - Tealing 400 kV Overhead Line (OHL)

Notes

1. Wireline is to be used for illustrative purposes only.
2. Images (as printed on A3 sheet) are to be viewed at approx. 27cm from the eye.
3. The wireframe terrain model is based on Ordnance Survey Terrain 5 digital terrain model (DTM) data. Wireframes have been produced using Resoft software.

Viewpoint Information:

Date of photograph: 07/07/2025
 Time of photograph: 11:50
 OS grid reference: NO 81048 88922
 Viewpoint ground elevation: 132m
 Camera height above ground level: 1.5m
 Camera type: Canon EOS 5D MARK I (Full Frame)
 Camera lens size: 50mm
 Included angle of photograph: 90°



Location Plan

Notes

1. Proposed Bowdun Substation modelled using an indicative ground elevation of 214m AOD, with a height of 15m and the maximum available footprint to provide a worst-case scenario for the landscape and visual assessment.
2. The visual representation of the Kintore - Tealing 400kV Overhead Line (OHL) Connection Project has used D30 Tension Towers as an average tower type within this illustration. For detailed information on this proposal please refer to planning application ENQ/2024/1397.

Rev	Rev. Date	Purpose of revision	Drawn	Checked	Rev'd	Apprv'd
02	NOV 2025	FINAL	VR	LR	LR	GG

Jacobs
 95 Bothwell St, Glasgow, G2 7HX, UK.
 Tel: +44(0)141 243 8000 Fax: +44(0)141 226 3109
 www.jacobs.com

This drawing is not to be used in whole or part other than for the intended purpose and project as defined on this drawing. Refer to the contract for full terms and conditions.

Client



Project

Bowdun Offshore Wind Farm

Drawing title

Environmental Impact Assessment Report Viewpoint 8

Sheet 19 of 21

Drawing status

FINAL

Scale

1:20,000 @ A3 DO NOT SCALE

Jacobs No.

B2487500

BIM no.

TWP-BOW-JCB-ONE-DWG-00053

Drawing number

Figure 8.15a

Rev

02

Viewpoint 8 - Existing View from A957 (Slug Road) at Rickarton nr Bogheadly

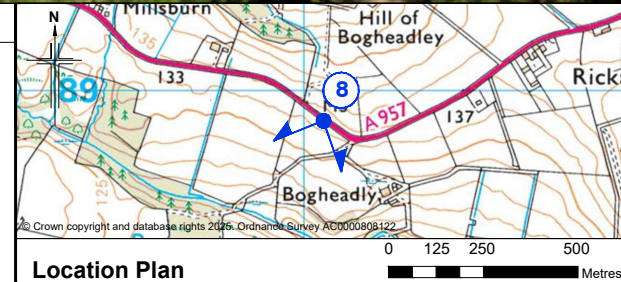


Viewpoint 8 - Predicted Photomontage View from A957 (Slug Road) at Rickarton nr Bogheadly - Year 1



Notes
 1. Photomontage is to be used for illustrative purposes only.
 2. Images (as printed on A3 sheet) are to be viewed at approx. 27cm from the eye.

Viewpoint Information:
 Date of photograph: 07/07/2025
 Time of photograph: 11:50
 OS grid reference: NO 81048 88922
 Viewpoint ground elevation: 132m
 Camera height above ground level: 1.5m
 Camera type: Canon EOS 5D MARK I (Full Frame)
 Camera lens size: 50mm
 Included angle of photograph: 90°



Notes
 1. Proposed Bowdun Substation modelled using an indicative ground elevation of 214m AOD, with a height of 15m and the maximum available footprint to provide a worst-case scenario for the landscape and visual assessment.
 2. The visual representation of the Kintore - Tealing 400kV Overhead Line (OHL) Connection Project has used D30 Tension Towers as an average tower type within this illustration. For detailed information on this proposal please refer to planning application ENQ/2024/1397.

02	NOV 2025	FINAL	VR	LR	LR	GG
Rev	Rev. Date	Purpose of revision	Drawn	Checked	Rev'd	Appr'd

Jacobs
 95 Bothwell St, Glasgow, G2 7HX, UK.
 Tel: +44(0)141 243 8000 Fax: +44(0)141 226 3109
 www.jacobs.com

This drawing is not to be used in whole or part other than for the intended purpose and project as defined on this drawing. Refer to the contract for full terms and conditions.

Client
TWP THISTLE WIND PARTNERS

Project
Bowdun Offshore Wind Farm

Drawing title
Environmental Impact Assessment Report Viewpoint 8

Sheet 20 of 21

Drawing status
FINAL

Scale
1:20,000 @ A3 DO NOT SCALE

Jacobs No.
B2487500

BIM no.
TWP-BOW-JCB-ONE-DWG-00053

Drawing number
Figure 8.15b

Rev
02

Viewpoint 8 - Existing View from A957 (Slug Road) at Rickarton nr Bogheadly

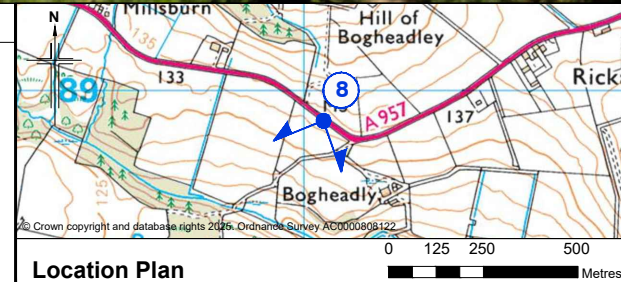


Viewpoint 8 - Predicted Photomontage View from A957 (Slug Road) at Rickarton nr Bogheadly - Year 12



- Notes**
1. Photomontage is to be used for illustrative purposes only.
 2. Images (as printed on A3 sheet) are to be viewed at approx. 27cm from the eye.
 3. Mitigation planting in year 12 is shown for the Proposed Development only.

Viewpoint Information:
 Date of photograph: 07/07/2025
 Time of photograph: 11:50
 OS grid reference: NO 81048 88922
 Viewpoint ground elevation: 132m
 Camera height above ground level: 1.5m
 Camera type: Canon EOS 5D MARK I (Full Frame)
 Camera lens size: 50mm
 Included angle of photograph: 90°



- Notes**
1. Proposed Bowdun Substation modelled using an indicative ground elevation of 214m AOD, with a height of 15m and the maximum available footprint to provide a worst-case scenario for the landscape and visual assessment.
 2. The visual representation of the Kintore - Tealing 400kV Overhead Line (OHL) Connection Project has used D30 Tension Towers as an average tower type within this illustration. For detailed information on this proposal please refer to planning application ENQ/2024/1397.

Rev	Rev. Date	Purpose of revision	Drawn	Checked	Rev'd	Apprv'd
02	NOV 2025	FINAL	VR	LR	LR	GG

Jacobs
 95 Bothwell St, Glasgow, G2 7HX, UK.
 Tel: +44(0)141 243 8000 Fax: +44(0)141 226 3109
 www.jacobs.com

This drawing is not to be used in whole or part other than for the intended purpose and project as defined on this drawing. Refer to the contract for full terms and conditions.

Client

Project

Bowdun Offshore Wind Farm

Drawing title		Environmental Impact Assessment Report Viewpoint 8	
Drawing status		FINAL	
Scale	1:20,000 @ A3	DO NOT SCALE	
Jacobs No.	B2487500		
BIM no.	TWP-BOW-JCB-ONE-DWG-00053		
Drawing number	Figure 8.15c	Rev	02